

## Risk Assessment

### Wind: Tornadoes and Severe Thunderstorm

By: University of Kentucky Hazard Mitigation Grants Program Office (UK-HMGP)

With: National Weather Service (NWS)

#### Types<sup>1</sup>

Severe Thunderstorms have at least one of the following:

- Wind gusts of at least 58 mph or higher, i.e., 50 knots;
- Tornado;
- Hail that is 1 inch or larger, i.e., the size of a quarter.

It is relevant to note at this point that this assessment will not address hail. While hail can certainly be dangerous and utterly ruinous to property, it is not clear its purpose in a hazard mitigation plan whose existence fundamentally is rooted in eligibility for federal grant programs that address mitigating the effects from natural hazards. Beyond “make sure to have homeowners’ insurance,” it is not obvious how federal grants help mitigate hail damage.

This assessment concentrates on wind.

Thunderstorms can be categorized by their physical characteristics, i.e., the presence or absence of rotation, the number or location of updrafts and downdrafts present.

There is a continuous spectrum of storms in the sky and a storm may move from one category along this spectrum to another. The five (5) types are:

- **Ordinary or Single-Cell Storm:** Single cell storms are short-lived and usually not severe.
  - Short life, generally 30-45 minutes
  - Downdraft that forms within 15-20 minutes after cell initiation
  - Updraft that weakens in 25-30 minutes; outflow stabilizes
  - Gusty winds, usually not severe

---

<sup>1</sup> The below section on Types is adapted from:  
National Weather Service. (2011). “Weather Spotter’s Field Guide.” Department of Commerce.

- **Pulse Storm:** A Pulse Storm is a single-cell thunderstorm that is usually not strong; when it is of substantial intensity, it produces severe weather for short periods of time. Such a storm weakens and then generates another short burst or pulse.
  - Short life, generally 30-45 minutes
  - Usually not severe, but given the right environmental conditions, these storms can create:
    - Downburst winds, usually less than 70 mph
    - A weak tornado
  - Damage is isolated.
- **Multicellular Cluster:** This type is the most common storm, consisting of a group of ordinary cells at various stages of the thunderstorm life cycle.
  - Most common type of thunderstorm
  - May last for several hours
  - Consists of a group of cells moving as a single unit
  - Contains cells in different stage of the thunderstorm life cycle
  - Occasionally may contain supercells
  - Given the right conditions, the cells can become severe within the multicellular cluster producing:
    - Downburst winds;
    - Weak tornadoes; and
    - Heavy rainfall in a short time.
- **Multicellular Line:** This category is a long line of storms with a continuous, well developed gust front along the leading edge.
  - Frequently called *squall line*
  - A long line of storms with individual storm outflows merging to produce a continuous, well-developed gust front marking the leading edge of rain-cooled air
  - Line of storms often oriented north-south or northeast-southwest and usually move toward the northeast, east, or southeast
  - May be embedded along the line
  - Given the right environmental conditions, multicell line storms can produce:
    - Strong downburst winds;
    - Heavy rainfall; and
    - Occasional tornadoes

- **Supercell:** A supercell is a highly organized thunderstorm with an extremely strong updraft. They exhibit persistent storm-scale rotation of the updraft-downdraft couplet or mesocyclone.
  - Classifying supercellular storms is subjective. Still, the following is generally acknowledged about supercells:
    - Highly organized storm with rotation inside
    - Updrafts can attain speeds more than 100 mph
    - Can produce strong, violent tornadoes
    - Rear-flank downdraft can produce damaging outflow winds in excess of 100 mph.
  - Supercells can produce the following elements:
    - Potentially torrential rainfall immediately adjacent to the storm updraft
    - Lighter rainfall at greater distances from the updraft
    - Rear-Flank Downdrafts (RFDs) producing strong, sometimes damaging outflows
    - Tornadoes

The Commonwealth of Kentucky would also be wary of:

**Damaging Winds:** National Weather Service issues warnings when the winds from a thunderstorm are expected to be 58 mph (50 knots) or higher.

*Downburst:* This term refers to an area of strong, often damaging winds produced by air rapidly descending in a thunderstorm. Downbursts are sometimes described as a microburst when it covers an area of less than 2.5 square miles and lasts three to seven minutes. Downbursts can be referred to as microburst when they cover larger areas or last for more than seven (7) minutes. On rare occasions, downbursts can have wind speeds in excess of 150 mph.

*Bow Echo:* A bow-shaped line of convective cells – best seen on radar – is often associated with swaths of damaging straight-line winds and small tornadoes.

*Derecho:* A derecho is a widespread and usually fast-moving convectively-induced episode of damaging winds. Derechos can result from bow echoes, supercells, multicell clusters or lines, or a blend of any of these. They can produce damaging straight-line winds over areas hundreds of miles long and more than 100 miles across. Due to the large area extent, an episode is usually not classified as a derecho until it is complete.

**Tornado:** A violently rotating column of air touching the ground, usually attached to the base of a thunderstorm.

## **Extent: All Wind Events**

This risk assessment will include both the Fujita-Pearson and the Enhanced Fujita Scale. The Fujita-Pearson Scale is included only for reference: Since 2007, the Enhanced Fujita Scale has been the standard by which to measure the extent of wind activity. However, Kentucky does contain dramatically different geographies within its boundaries. In discussing tornadic activity specifically, the mountainous eastern and southeastern Kentucky will have significantly less tornadic activity than central or western Kentucky. Resultingly, illustrating past events requires going back before 2007. Tornado path maps, for example, will reference the Fujita-Pearson Scale always in order to compare pre-2007 and post-2007 events.

The Enhanced Fujita Scale is a set of wind estimates (not measurements) based on damage. Its uses three-second gusts estimated at the point of damage based on a judgment of 8 levels of damage to the 28 indicators listed below. These estimates vary with height and exposure. **Important:** The 3-second gust is not the same wind as in standard surface observations. Standard measurements are taken by weather stations in open exposures, using a directly measured, "one-minute mile" speed<sup>2</sup>.

The Enhanced Fujita Scale is summarized by National Weather Service (NWS) thusly:

Enhanced Fujita Scale		
Weak	EF-0	65-85 mph winds
	EF-1	86-110 mph winds
Strong	EF-2	111-135 mph winds
	EF-3	136-165 mph winds
Violent	EF-4	166-200 mph winds
	EF-5	>200 mph winds

<sup>2</sup> This paragraph derives from NOAA: <https://www.spc.noaa.gov/faq/tornado/ef-scale.html>.



## THE FUJITA-PEARSON SCALE

Fujita Scale	Estimated Wind Speed (mph) (Fastest ¼-Mile)	3-Second Gust (mph)	Typical Damage
F0	< 73	45-78	<i>Light Damage:</i> Some damage to chimneys; branches broken off trees; shallow-rooted trees pushed over; signboards damaged.
F1	73 - 112	79-117	<i>Moderate Damage:</i> Peels surface off roofs; mobile homes pushed off foundations or overturned; moving autos blown off roads.
F2	113 - 157	118-161	<i>Considerable Damage:</i> Roofs torn off frame houses; mobile homes demolished; boxcars overturned; large trees snapped or uprooted; light object missiles generated; cars lifted off ground.
F3	158 - 207	162-209	<i>Severe Damage:</i> Roofs and some walls torn off well-constructed houses; trains overturned; most trees in forest uprooted; heavy cars lifted off the ground and thrown.
F4	208 - 260	210-261	<i>Devastating Damage:</i> Well-constructed houses leveled; structures with weak foundations blown away some distance; cars thrown and large missiles generated.
F5	261 - 318	262-317	<i>Incredible Damage:</i> Strong frame houses leveled off foundations and swept away; automobile-sized missiles fly through the air in excess of 100 meters (109 yds); trees debarked; incredible phenomena will occur.

## ENHANCED FUJITA SCALE

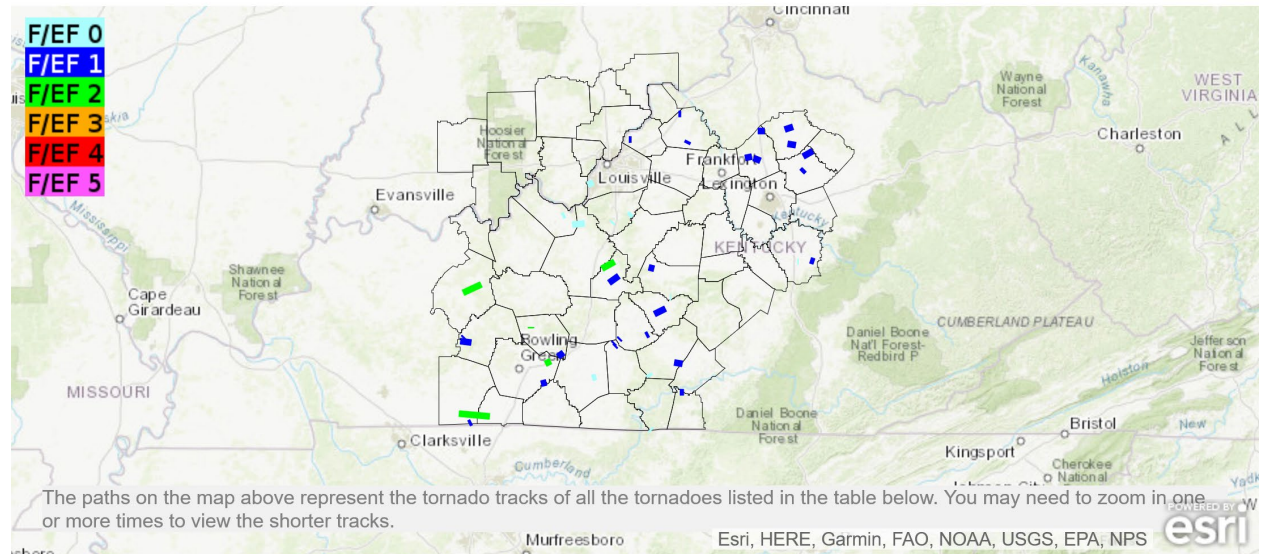
EF Number	3-Second Gust (mph)	Typical Damage
EF0	65-85	<p><i>Minor damage:</i></p> <p>Peels surface off some roofs; some damage to gutters or siding; branches broken off trees; shallow-rooted trees pushed over. Confirmed tornadoes with no reported damage (i.e., those that remain in open fields) are always rated EF0.</p>
EF1	86-110	<p><i>Moderate damage:</i></p> <p>Roofs severely stripped; mobile homes overturned or badly damaged; loss of exterior doors; windows and other glass broken.</p>
EF2	111-135	<p><i>Considerable damage:</i></p> <p>Roofs torn off well-constructed houses; foundations of frame homes shifted; mobile homes completely destroyed; large trees snapped or uprooted; light-object missiles generated; cars lifted off ground.</p>
EF3	136-165	<p><i>Severe damage:</i></p> <p>Entire stories of well-constructed houses destroyed; severe damage to large buildings such as shopping malls; trains overturned; trees debarked; heavy cars lifted off the ground and thrown; structures with weak foundations are badly damaged.</p>
EF4	166-200	<p><i>Devastating damage:</i></p> <p>Well-constructed and whole frame houses completely leveled; cars and other large objects thrown and small missiles generated.</p>
EF5	> 200	<p><i>Incredible damage:</i></p> <p>Strong-framed, well-built houses leveled off foundations are swept away; steel-reinforced concrete structures are critically damaged; tall buildings collapse or have severe structural deformations; some cars, trucks, and train cars can be thrown approximately 1 mile (1.6 km)</p>

## Location, Previous Occurrences, Vulnerability: Tornadoes

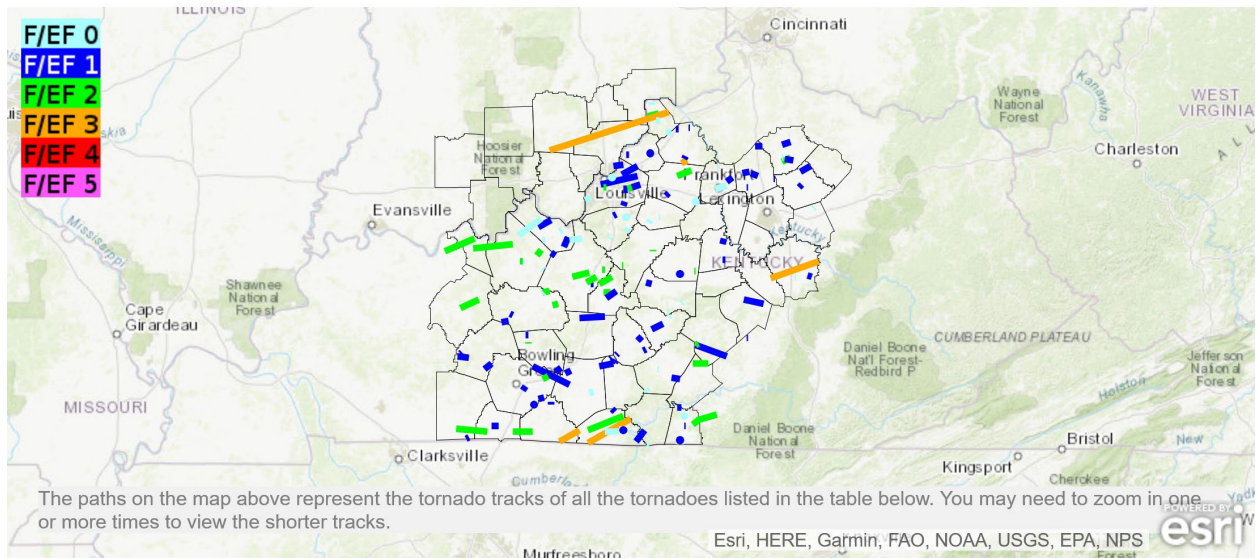
Tornado path maps are provided below. They are provided by the National Weather Service (NWS) and, thus, are provided from three (3) perspectives: From western Kentucky via NWS's City of Paducah station, from central Kentucky via NWS's City of Louisville station, and from eastern Kentucky via NWS's City of Jackson station.

Tornado path maps for the Louisville Field Office are provided for the past five (5) years (i.e., 2013-2017), for the past decade (i.e., 2007-2017), and for the past quarter century (i.e., 1993-2017). Tornado path maps after 2012 cannot be produced from the Paducah Field Office and after 2016 from the Jackson Field Office. The tornado path maps do not exclude F0 or F1 tornadoes. The wind speeds for an F0 or F1 mirror thunderstorm winds.

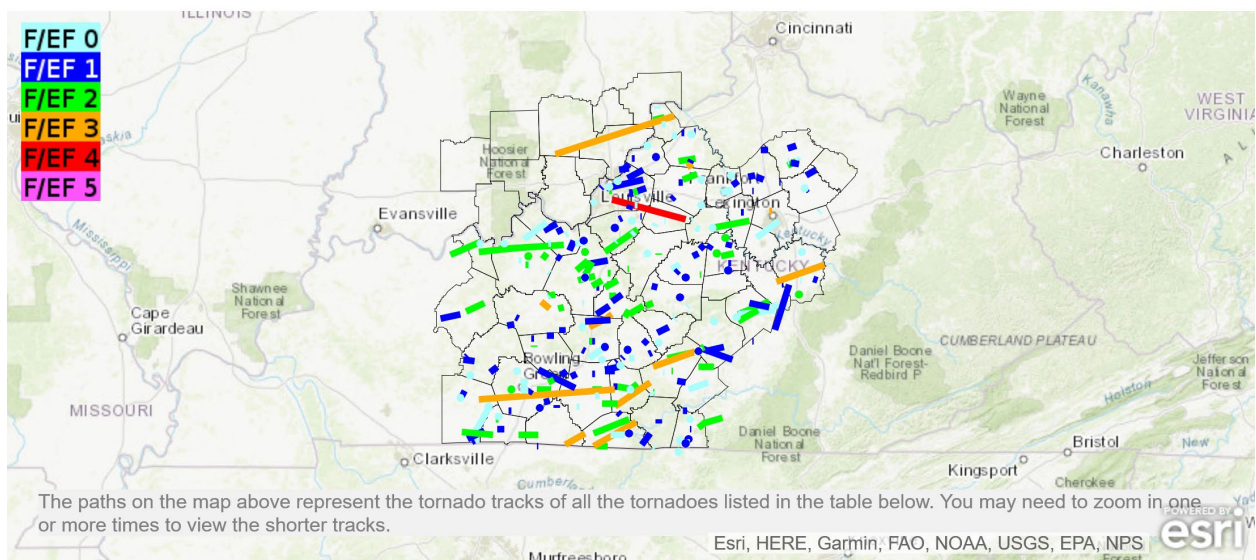
Map T-1. Tornado Paths, NWS Louisville, 2013-2017



**Map T-2. Tornado Paths, NWS Louisville, 2007-2017**

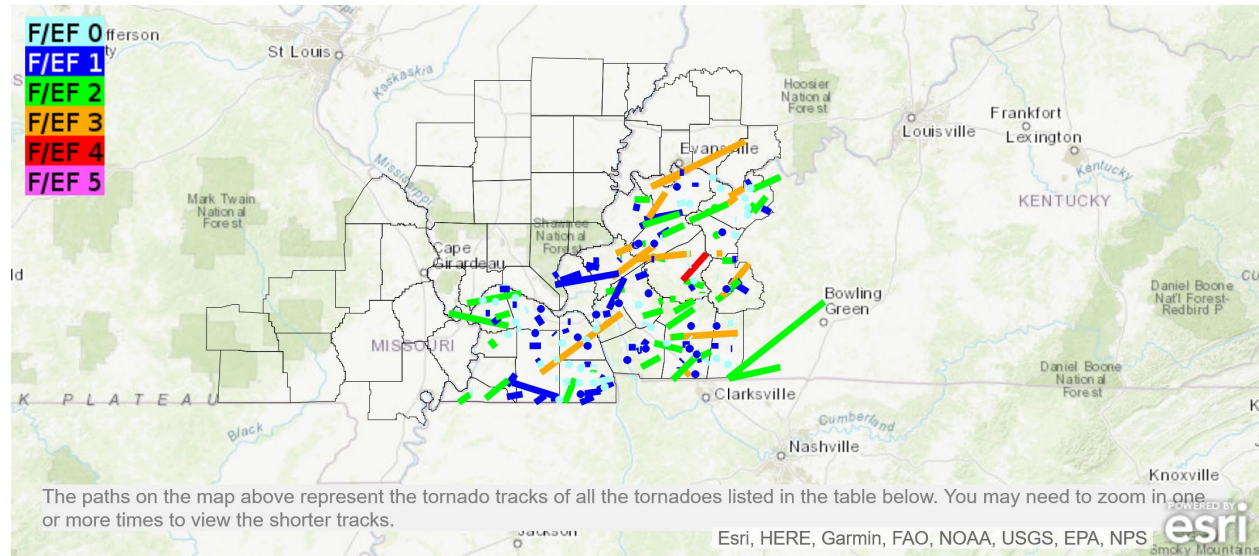


**Map T-3. Tornado Paths, NWS Louisville, 1993-2017**

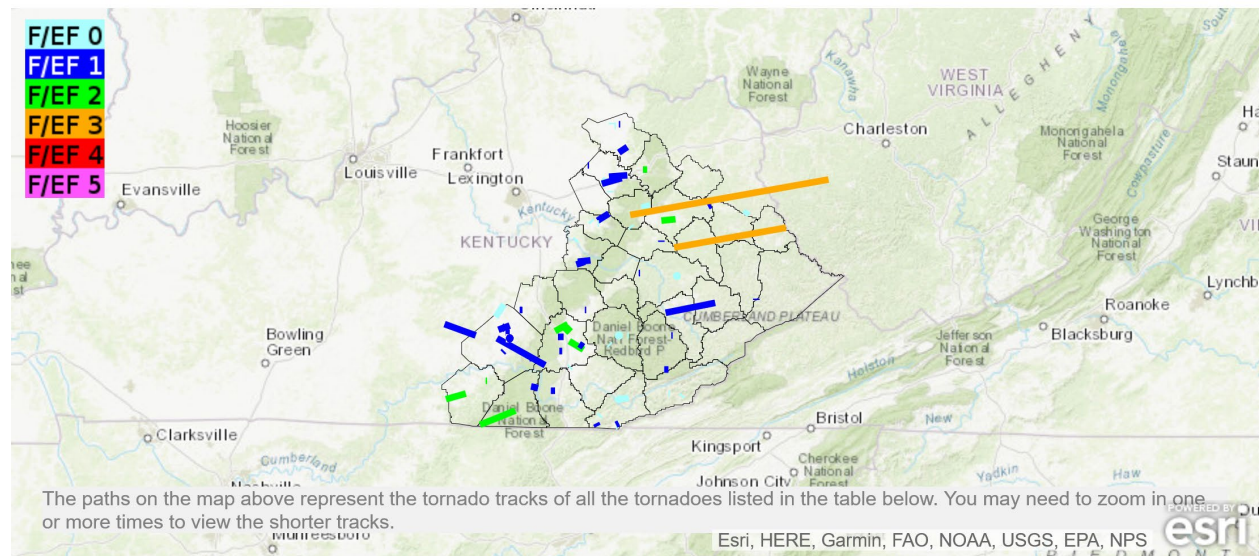




**Map T-4. Tornado Paths, NWS Paducah, 1988-2012<sup>3</sup>**



**Map T-5. Tornado Paths, NWS Jackson, 1992-2016<sup>4</sup>**



<sup>3</sup> 2012 is the latest tornado path map that can be downloaded from the NWS Paducah Field Office.

<sup>4</sup> 2016 is the latest tornado path map that can be downloaded from the NWS Jackson Field Office

## Probability

One way to look at the probability of either a severe wind (from a thunderstorm) or a tornado event occurring is to pay attention to the percentage of observations of a severe wind event after an official Warning has been issued.

A **Warning** means that there is an imminent threat or an actual occurrence of, in this case, damaging winds or a tornado.

The National Weather Service tracks its Warnings issued and logs when a Warning lead to an observation either for damaging winds or for a tornado.

Rather than consider the probability of the *conditions* becoming right for a severe thunderstorm or tornado given a state of nature, it might be more informative to consider the probability of a severe thunderstorm or tornado occurring given that the conditions already are present.

This assessment will look at the severe thunderstorm and tornado observations over Warnings for as far back as the data will allow<sup>5</sup> from the perspectives of the NWS Louisville Field Office (in Central Kentucky), the NWS Paducah Field Office (in western Kentucky), and the NWS Jackson (JKL) Field Office (in eastern Kentucky).

### Severe Thunderstorm Warnings that Produce Wind Damage:

- Louisville, June 8, 2005 – September 30, 2018:
  - 4,375 Warnings issued
  - 1,656 observations verified
    - 37.9% probability that if conditions are right, a Severe Thunderstorm that produces wind damage will result.
- Paducah, June 8, 2005 – September 30, 2018:
  - 3,625 Warnings issued
  - 825 observations verified
    - 22.8% probability that if conditions are right, a Severe Thunderstorm that produces wind damage will result.
- Jackson, June 8, 2005 – September 30, 2018:
  - 2,397 Warnings issued
  - 1,224 observations verified
    - 51.1% probability that if conditions are right, a Severe Thunderstorm that produces wind damage will result.

---

<sup>5</sup> For Severe Thunderstorms, the farthest back the data goes in 2005.

### Tornado Warnings that Produce Tornadoes:

- Louisville, June 8, 2005 – September 30, 2018:
  - 625 Warnings issued
  - 109 observations verified
    - 17.4% probability that if conditions are right, a Tornado will result.
- Paducah, June 8, 2005 – September 30, 2018:
  - 982 Warnings issued
  - 232 observations verified
    - 23.6% probability that if conditions are right, a Tornado will result.
- Jackson, June 8, 2005 – September 30, 2018:
  - 250 Warnings issued
  - 33 observations verified
    - 13.2% probability that if conditions are right, a Tornado will result.

To address the wind hazard probability in terms of frequency of occurrence, the Warnings and Observations Verified might also be interpreted as follows:

### Severe Thunderstorms that Produced Wind Damage

- Louisville, June 8, 2005 – September 30, 2018:
  - Conditions for Severe Thunderstorm Wind occurred 4,375 times in 14 years (including 2005). That is an average of 312 to 313 times each year that conditions existed for severe thunderstorm winds.
  - 1,656 observations were verified in 14 years. That is an average of 118 to 119 verified severe thunderstorm events per year that produced wind damage.
- Paducah, June 8, 2005 – September 30, 2018:
  - Conditions for Severe Thunderstorm Wind occurred 3,625 times in 14 years (including 2005). That is an average of 258 to 259 times each year that conditions existed for severe thunderstorm winds.
  - 825 observations were verified in 14 years. That is an average of 58 to 59 verified severe thunderstorm events per year that produced wind damage.
- Jackson, June 8, 2005 – September 30, 2018:
  - Conditions for Severe Thunderstorm Wind occurred 2,397 times in 14 years (including 2005). That is an average of 171 to 172 times each year that conditions existed for severe thunderstorm winds.
  - 1,224 observations were verified in 14 years. That is an average of 87 to 88 verified severe thunderstorm events per year that produced wind damage.

### Tornadoes

- Louisville, June 8, 2005 – September 30, 2018:
  - Conditions for Tornadoes occurred 625 times in 14 years (including 2005). That is an average of 44 to 45 times each year that conditions existed for tornadoes.
  - 109 observations were verified in 14 years. That is an average of seven (7) to eight (8) verified tornado events per year.
- Paducah, June 8, 2005 – September 30, 2018:
  - Conditions for Tornadoes occurred 982 times in 14 years (including 2005). That is an average of 70 to 71 times each year that conditions existed for tornadoes.
  - 232 observations were verified in 14 years. That is an average of 16 to 17 verified tornado events per year.
- Jackson, June 8, 2005 – September 30, 2018:
  - Conditions for Tornadoes occurred 250 times in 14 years (including 2005). That is an average of 17 to 18 times each year that conditions existed for tornadoes.
  - 33 observations were verified in 14 years. That is an average of two (2) to three (3) verified tornado events per year.



## Vulnerability: All Wind

It is assumed for the Commonwealth of Kentucky that all of its assets are under threat equally from a severe thunderstorm wind event or from a tornado event. Thus, below lists the potential losses to commonwealth assets from a severe wind event. Potential losses are the Replacement Cost Values (RCVs) of all of Kentucky's assets as defined by Kentucky's Division of State Risk and Insurance Services (DSRI) under the Finance and Administration Cabinet. Assets included in DSRI's list include buildings, buildings and contents, and farm buildings values for all assets that the Commonwealth owns and has insured. Critical facilities, universities and their assets, and parks populate the list. Infrastructure like bridges and roadways are not included in the value of the below assets.

**Table T-1. RCVs of All Commonwealth Assets by County as Vulnerability to Wind**

<b>County</b>	<b>Total State Asset RCV</b>
Adair	\$ 15,599,957.43
Allen	\$ 866,998.36
Anderson	\$ 8,612,438.78
Ballard	\$ 2,403,332.28
Barren	\$ 55,456,232.23
Bath	\$ 437,696.66
Bell	\$ 44,142,706.30
Boone	\$ 57,472,874.73
Bourbon	\$ 650,593.61
Boyd	\$ 87,491,291.39
Boyle	\$ 160,176,891.35
Bracken	\$ 407,916.00
Breathitt	\$ 44,133,114.44
Breckinridge	\$ 20,810,756.45
Bullitt	\$ 4,710,725.27
Butler	\$ 509,075.46
Caldwell	\$ 60,378,899.17
Calloway	\$ 707,906,162.16
Campbell	\$ 705,367,803.51
Carlisle	\$ 709,791.74
Carroll	\$ 17,536,494.56
Carter	\$ 30,650,145.96
Casey	\$ 407,412.80
Christian	\$ 173,063,411.69
Clark	\$ 7,404,509.93
Clay	\$ 17,932,431.51
Clinton	\$ 9,598,920.77
Crittenden	\$ 1,691,505.81
Cumberland	\$ 18,845,292.62
Daviess	\$ 85,228,273.76
Edmonson	\$ 951,633.50
Elliott	\$ 85,873,333.37
Estill	\$ 2,017,568.97
Fayette	\$ 5,371,398,703.06
Fleming	\$ 6,172,714.73
Floyd	\$ 61,456,552.89

<b>County</b>	<b>Total State Asset RCV</b>
Franklin	\$ 1,601,424,288.46
Fulton	\$ 507,505.30
Gallatin	\$ 859,830.42
Garrard	\$ 1,447,155.00
Grant	\$ 3,429,508.95
Graves	\$ 15,731,311.26
Grayson	\$ 4,636,058.68
Green	\$ 363,587.23
Greenup	\$ 12,548,548.94
Hancock	\$ 332,041.03
Hardin	\$ 80,813,474.10
Harlan	\$ 53,723,871.42
Harrison	\$ 5,961,984.55
Hart	\$ 6,396,152.83
Henderson	\$ 57,235,511.88
Henry	\$ 2,491,552.98
Hickman	\$ 3,124,598.00
Hopkins	\$ 129,005,433.20
Jackson	\$ 623,742.76
Jefferson	\$ 3,167,431,370.73
Jessamine	\$ 33,034,417.16
Johnson	\$ 49,429,299.82
Kenton	\$ 104,207,133.69
Knott	\$ 16,153,300.82
Knox	\$ 30,898,391.49
Larue	\$ 273,502.89
Laurel	\$ 64,502,923.28
Lawrence	\$ 3,191,260.76
Lee	\$ 1,318,783.34
Leslie	\$ 437,091.11
Letcher	\$ 7,471,539.50
Lewis	\$ 817,936.13
Lincoln	\$ 2,778,591.33
Livingston	\$ 1,136,851.56
Logan	\$ 2,775,401.41
Lyon	\$ 206,810,710.75
Madison	\$ 1,330,307,365.03
Magoffin	\$ 662,398.73
Marion	\$ 373,652.53
Marshall	\$ 51,257,106.30
Martin	\$ 1,841,878.86
Mason	\$ 32,147,839.18
McCracken	\$ 157,907,123.49
McCreary	\$ 4,458,805.96
McLean	\$ 699,739.18
Meade	\$ 3,790,515.69
Menifee	\$ 282,609.00
Mercer	\$ 5,911,709.12
Metcalfe	\$ 626,271.81
Monroe	\$ 2,342,417.73
Montgomery	\$ 820,458.54
Morgan	\$ 164,310,464.06

<b>County</b>	<b>Total State Asset RCV</b>
Muhlenberg	\$ 143,077,266.50
Nelson	\$ 9,422,169.06
Nicholas	\$ 15,514,943.23
Ohio	\$ 4,762,669.70
Oldham	\$ 390,538,925.80
Owen	\$ 2,351,011.28
Owsley	\$ 355,966.78
Pendleton	\$ 3,816,559.27
Perry	\$ 107,319,960.11
Pike	\$ 59,250,929.76
Powell	\$ 16,178,242.94
Pulaski	\$ 91,544,487.13
Robertson	\$ 450,777.66
Rockcastle	\$ 638,454.65
Rowan	\$ 647,456,232.22
Russell	\$ 41,442,072.77
Scott	\$ 19,693,117.93
Shelby	\$ 16,425,997.53
Simpson	\$ 17,612,477.44
Spencer	\$ 3,169,232.07
Taylor	\$ 3,024,133.55
Todd	\$ 390,799.64
Trigg	\$ 32,678,458.60
Trimble	\$ 342,689.30
Union	\$ 3,160,952.56
Warren	\$ 970,045,122.97
Washington	\$ 16,420,415.78
Wayne	\$ 6,856,669.97
Webster	\$ 566,022.75
Whitley	\$ 3,358,826.97
Wolfe	\$ 618,679.60
Woodford	\$ 18,851,990.20

**Vulnerability: Local Jurisdiction**

As far as jurisdictional variations in vulnerability to severe wind events and tornado events, the eastern, northeastern, and southeastern parts of the Commonwealth are going to be far less vulnerable to severe wind and tornadoes than the western end of the Commonwealth. Central Kentucky has moderate vulnerability to tornadic and severe wind activity when compared with the western part of the state. However, northwestern Kentucky can show high vulnerability to severe winds and tornadoes.

Severe wind is a more troubling issue for Kentuckians than tornadoes. Straight-line winds are more frequent and do more damage ingloriously than tornadoes.

Local hazard mitigation plans assume that all of their assets are at risk simultaneously for a severe wind or tornadic event.

Below, then, is listed a summary of potential losses from tornadic and severe wind events as recorded in Kentucky hazard mitigation plans. Unless otherwise stated (in footnotes), the values in the list reflect values for residential, commercial, industrial, agricultural, religious, educational, and governmental building stock:

**Table T-2. Summary of Potential Loss Estimates for Severe Thunderstorms and Tornadoes for Identified Assets from Local Hazard Mitigation Plans**

Area Development District	County	Estimated Losses
Barren River ADD	Allen	\$ 9,670,842,041.00
	Barren	\$ 3,958,251,841.00
	Butler	\$ 1,024,039,685.00
	Edmonson	\$ 1,167,896,164.00
	Hart	\$ 3,747,649,200.00
	Logan	\$ 3,980,216,871.00
	Metcalfe	\$ 485,802,500.00
	Monroe	\$ 1,248,315,078.00
	Simpson	\$ 535,815,020.00
Warren	\$ 2,867,998,265.00	
Big Sandy ADD	Floyd	\$ 1,690,321,000.00
	Pike	\$ 2,673,441,700.00
	Johnson	\$ 845,535,200.00
	Magoffin	\$ 389,568,200.00
	Martin	\$ 425,073,100.00

Area Development District	County	Estimated Losses
Bluegrass ADD <sup>6</sup>	Anderson	High
	Bourbon	High
	Boyle	High
	Clark	High
	Estill	High
	Fayette <sup>7</sup>	\$ 24,769,019,964.00
	Franklin	High
	Garrard	High
	Harrison	High
	Jessamine	Moderate
	Lincoln	High
	Madison	High
	Mercer	Moderate
	Nicholas	Low
	Powell	High
	Scott	Moderate
Woodford	Moderate	
Buffalo Trace ADD	Bracken	\$ 1,500,857,120.00
	Fleming	\$ 1,870,756,500.00
	Lewis	\$ 2,125,877,600.00
	Mason	\$ 2,732,050,100.00
	Robertson	\$ 650,269,400.00
Cumberland Valley ADD <sup>8</sup>	Bell	\$ 172,215,000.00
	Clay	\$ 648,626,000.00
	Harlan	\$ 551,164,345.00
	Jackson	\$ 42,510,000.00
	Knox	\$ 263,155,074.00
	Laurel	\$ 1,286,433,946.00
	Rockcastle	\$ 334,440,764.00
	Whitley	\$ 426,394,400.00
FIVCO	Boyd	\$ 3,373,238,000.00
	Carter	\$ 1,219,671,000.00
	Elliott	\$ 272,465,000.00
	Greenup	\$ 2,063,959,000.00
	Lawrence	\$ 684,745,000.00

<sup>6</sup> Bluegrass ADD uniquely considered estimated potential losses in purely subjective terms. Its regional hazard risk assessment admits the weaknesses apparent in most local hazard mitigation plans that estimating potential losses for most hazard types usually require the unhelpful assumption that all assets are equally vulnerable. Bluegrass ADD defined a Calculated Vulnerability Risk methodology: Past occurrences for each hazard type were recorded regionally and then averaged with local rankings of potential for future events to occur, the overall vulnerability ranking of each hazard, and, relevant to this section, total potential impact. A “LOW” score for potential impact was defined as total cost of impact would be less than \$50,000. A “MODERATE” score for potential impact was defined as total cost of impact would be greater than or equal to \$50,000 and less than or equal to \$500,000. A “HIGH” score for potential impact was defined as total cost of impact would be greater than \$500,000.

<sup>7</sup> Fayette County writes its own multi-hazard mitigation plan independently of the Area Development District to which it belongs.

<sup>8</sup> Cumberland Valley ADD estimated potential losses only for critical facilities.

Area Development District	County	Estimated Losses
Gateway ADD	Bath	\$ 838,500,000.00
	Menifee	\$ 522,656,000.00
	Montgomery	\$ 2,469,931,000.00
	Morgan	\$ 953,904,000.00
	Rowan	\$ 2,215,489,000.00
Green River ADD	Daviess	\$ 15,426,498,674.00
	Hancock	\$ 4,019,132,528.00
	Henderson	\$ 4,711,473,338.00
	McLean	\$ 2,090,997,652.00
	Ohio	\$ 1,733,482,044.00
	Union	\$ 2,990,835,384.00
	Webster	\$ 3,861,742,416.00
Kentucky River ADD	Breathitt	\$ 61,129,983.00
	Knott	\$ 216,264,573.00
	Lee	\$ 267,336,625.00
	Leslie	\$ 294,032,069.00
	Letcher	\$ 362,509,742.00
	Owsley	\$ 186,156,853.00
	Perry	\$ 452,788,163.00
	Wolfe	\$ 187,500,384.00
Kentuckiana Regional Planning and Development Agency (KIPDA) <sup>9</sup>	Bullitt	\$ 5,046,717.00
	Henry	\$ 327,459.00
	Jefferson <sup>10</sup>	\$ 40,733,526,133.00
	Oldham	\$ 226,854,105.00
	Shelby	\$ 13,621,048.00
	Spencer	\$ 1,453,539.00
	Trimble	\$ 3,500.00

<sup>9</sup> KIPDA estimated potential losses only for government buildings.

<sup>10</sup> Louisville/Jefferson County writes its own multi-hazard mitigation plan independently of the Area Development District to which it belongs. Its loss estimate reflects the value of all of Jefferson County's assets.

Area Development District	County	Estimated Losses
Lake Cumberland ADD	Adair	\$ 2,448,567,780.00
	Casey	\$ 1,697,424,332.00
	Clinton	\$ 1,316,116,762.00
	Cumberland	\$ 967,288,669.00
	Green	\$ 1,348,920,110.00
	McCreary	\$ 1,139,879,571.00
	Pulaski	\$ 5,049,274,348.00
	Russell	\$ 1,613,920,706.00
	Taylor	\$ 2,694,903,118.00
	Wayne	\$ 1,668,379,353.00
Lincoln Trail ADD	Breckinridge	\$ 999,237,848.00
	Grayson	\$ 1,328,407,122.00
	Hardin	\$ 6,457,655,731.00
	LaRue	\$ 804,637,734.00
	Marion	\$ 971,747,221.00
	Meade	\$ 1,612,379,352.00
	Nelson	\$ 2,546,410,178.00
	Washington	\$ 622,977,057.00
Northern Kentucky ADD	Boone	\$ 15,011,357,000.00
	Campbell	\$ 11,032,354,000.00
	Carroll	\$1,122,982,000
	Gallatin	\$ 662,632,000.00
	Grant	\$ 2,231,669,280.00
	Kenton	\$ 29,879,599,815.00
	Owen	\$ 958,574,982.00
	Pendleton	\$ 1,212,853,158.00
Pennyrile ADD	Caldwell	\$ 596,494,200.00
	Christian	\$ 2,942,126,400.00
	Crittenden	\$ 321,089,600.00
	Hopkins	\$ 1,872,620,000.00
	Livingston	\$ 430,254,000.00
	Lyon	\$ 532,324,000.00
	Muhlenberg	\$ 1,063,050,000.00
	Todd	\$ 440,922,000.00
	Trigg	\$ 953,316,000.00
Purchase ADD	Ballard	\$ 545,949,576.00
	Calloway	\$ 2,355,178,011.00
	Carlisle	\$ 234,857,047.00
	Fulton	\$ 277,810,192.00
	Graves	\$ 1,886,576,304.00
	Hickman	\$ 265,028,387.00
	Marshall	\$ 2,457,186,169.00
	McCracken	\$ 5,111,587,459.00

Area Development District	County	Estimated Losses
	Region CF <sup>11</sup>	\$ 3,187,950,000.00

### **A Note on Future Conditions**

The Commonwealth of Kentucky Enhanced Hazard Mitigation Plan for 2018 (CK-EHMP 2018) has relied on a recent study on climate conditions from modeling specific to Kentucky that was conducted by the United States Army Corps of Engineers (USACE) and the Ohio River Basin Alliance (ORB Alliance). This study is called *Ohio River Basin: Formulating Climate Change Mitigation/Adaptation Strategies through Regional Collaboration with the ORB Alliance*.

From this study, the Commonwealth of Kentucky assumes the following:

- There has been a gradual warming trend throughout the Ohio River Basin since the late 1970s.
- Precipitation has increased during the latter summer and early fall months since the late 1970s.
- Summer highs and winter lows between 2011 and 2040 will remain generally within what has been observed over that historic period. (But, record temperatures, rainfall, or drought cannot be ruled out.)
- The influence of the jet stream across the Ohio River Basin latitudes increases the *variability* of the weather (and further complicates forecasting future climatic conditions).
- Significant changes in river flow discharges and mean annual air temperatures will not be occurring before 2040. The climate will not vary substantially from what has been experienced between 1952 and 2001.

In other words, there has been gradual warming since the late 1970s. This gradual warming will continue without much significant change until 2040. (After 2040, the modeling in the study predicts temperatures may rise one (1) degree every decade through 2099.) Further, part of this gradual warming since the late 1970s involves precipitation increases. Precipitation increases affects nearly every hazard identified in this hazard mitigation plan: Landslides are triggered by precipitation; sinkholes flood with increased precipitation; flash flooding increases from severe storms; and winter storms either increase or become more severe.

The variability interpretation also is interesting and applicable to expected future conditions for Kentucky's identified hazards:

---

<sup>11</sup> The Purchase ADD did not disaggregate by county the estimated potential losses to its Critical Facilities (CF). So, the \$3.187 million dollar number reflects the additional losses for the whole region from vulnerable critical facilities.



With gradual warming and its effects on summer highs and winter lows, with increased precipitation, and with increased variability of the weather, it is expected that the probability (or, rather, the frequency and/or severity) of severe thunderstorms and their accompanying damaging winds and tornado activity will increase.

## Previous Occurrences, Locations, Impacts, Extent

The following tables record all events of Thunderstorm Winds and Tornadoes within the Commonwealth of Kentucky between January 1, 2013 through September 30, 2018 as reported by the National Oceanic and Atmospheric Administration (NOAA) and its National Centers for Environmental Information (NCEI) Storm Events Database.

Upon multiple meetings that provided counsel from the National Weather Service (NWS), the records in the Storm Events Database does represent the best-available data for these events. Reports on Strong Winds, Thunderstorm Winds, and Tornadoes provided by NWS naturally mirrored what is available in the NCEI Storm Events Database.

That the Storm Events Database represents the best available data is important to note here because it will be obvious in the tables below the weakness of the record of monetary damages recorded per each event. Damages from wind events are self-reported to the National Weather Service (i.e., NOAA) or are estimated categorically by NWS.

Due to the expectedly multitudinous events recorded of Thunderstorm Wind (i.e., Severe Storms), tables are divided into six-month intervals.

**Table T-3. Tornado Locations, Occurrences, Extent, and Impacts, 2008-2018**

Location	County/Zone	St.	Date	Time	T.Z.	Type	Mag	Dth	Inj	PrD	CrD
<b>Totals:</b>								32	335	238.639M	1.571M
<a href="#">BON AYR</a>	BARREN CO.	KY	01/10/2008	14:02	CST-6	Tornado	EF1	0	0	500.00K	100.00K
<a href="#">LOUISVILLE</a>	JEFFERSON CO.	KY	01/29/2008	20:00	EST-5	Tornado	EF1	0	0	3.000M	0.00K
<a href="#">POTTERTOWN</a>	CALLOWAY CO.	KY	02/05/2008	18:25	CST-6	Tornado	EF1	0	0	35.00K	0.00K
<a href="#">CANTON</a>	TRIGG CO.	KY	02/05/2008	18:45	CST-6	Tornado	EF1	0	0	8.00K	0.00K
<a href="#">MAPLE GROVE</a>	TRIGG CO.	KY	02/05/2008	18:50	CST-6	Tornado	EF1	0	0	60.00K	0.00K
<a href="#">SINKING FORK</a>	CHRISTIAN CO.	KY	02/05/2008	19:09	CST-6	Tornado	EF2	0	2	4.400M	0.00K
<a href="#">GREENVILLE</a>	MUHLENBERG CO.	KY	02/05/2008	19:44	CST-6	Tornado	EF3	3	24	21.300M	0.00K
<a href="#">BUGTUSSLE</a>	MONROE CO.	KY	02/05/2008	22:31	CST-6	Tornado	EF3	0	0	3.700M	0.00K
<a href="#">MUD CAMP</a>	CUMBERLAND CO.	KY	02/05/2008	22:50	CST-6	Tornado	EF3	0	0	1.00K	0.00K
<a href="#">LONE STAR</a>	HART CO.	KY	02/05/2008	23:32	CST-6	Tornado	EF1	0	0	500.00K	0.00K
<a href="#">SIROCCO</a>	MEADE CO.	KY	02/05/2008	23:54	EST-5	Tornado	EF1	0	0	2.000M	0.00K
<a href="#">FRANKLIN XRDS</a>	HARDIN CO.	KY	02/06/2008	00:21	EST-5	Tornado	EF2	0	0	3.000M	0.00K
<a href="#">TUNNEL HILL</a>	HARDIN CO.	KY	02/06/2008	00:27	EST-5	Tornado	EF2	0	0	150.00K	0.00K
<a href="#">WATERFORD</a>	SPENCER CO.	KY	02/06/2008	00:38	EST-5	Tornado	EF0	0	0	150.00K	0.00K
<a href="#">NELSONVILLE</a>	NELSON CO.	KY	02/06/2008	00:38	EST-5	Tornado	EF2	0	0	50.00K	100.00K
<a href="#">TAYLORSVILLE</a>	SPENCER CO.	KY	02/06/2008	00:43	EST-5	Tornado	EF0	0	1	200.00K	100.00K
<a href="#">VIGO</a>	SHELBY CO.	KY	02/06/2008	00:46	EST-5	Tornado	EF2	0	0	175.00K	0.00K
<a href="#">WOODLAWN</a>	NELSON CO.	KY	02/06/2008	00:50	EST-5	Tornado	EF2	0	2	250.00K	0.00K
<a href="#">WADDY</a>	SHELBY CO.	KY	02/06/2008	00:52	EST-5	Tornado	EF0	0	0	60.00K	0.00K
<a href="#">JIMTOWN</a>	WASHINGTON CO.	KY	02/06/2008	01:01	EST-5	Tornado	EF1	0	0	60.00K	0.00K
<a href="#">DEEP CREEK</a>	WASHINGTON CO.	KY	02/06/2008	01:06	EST-5	Tornado	EF2	0	0	15.00K	0.00K
<a href="#">STEDMANTOWN</a>	FRANKLIN CO.	KY	02/06/2008	01:08	EST-5	Tornado	EF1	0	0	250.00K	250.00K
<a href="#">STRINGTOWN</a>	MERCER CO.	KY	02/06/2008	01:20	EST-5	Tornado	EF1	0	0	1.000M	0.00K

<a href="#">Location</a>	<a href="#">County/Zone</a>	<a href="#">St.</a>	<a href="#">Date</a>	<a href="#">Time</a>	<a href="#">T.Z.</a>	<a href="#">Type</a>	<a href="#">Mag</a>	<a href="#">Dth</a>	<a href="#">Inj</a>	<a href="#">PrD</a>	<a href="#">CrD</a>
<a href="#">BROADWELL</a>	HARRISON CO.	KY	02/06/2008	01:29	EST-5	Tornado	EF2	0	1	500.00K	200.00K
<a href="#">AMOS</a>	ALLEN CO.	KY	02/06/2008	01:40	CST-6	Tornado	EF3	4	11	1.250M	0.00K
<a href="#">WADES MILL</a>	CLARK CO.	KY	02/06/2008	01:51	EST-5	Tornado	EF0	0	0	200.00K	0.00K
<a href="#">FOUNTAIN RUN</a>	MONROE CO.	KY	02/06/2008	01:51	CST-6	Tornado	EF3	0	0	30.00K	200.00K
<a href="#">KENDALL SPGS</a>	BATH CO.	KY	02/06/2008	02:06	EST-5	Tornado	EF1	0	0	250.00K	0.00K
<a href="#">DENNISTON</a>	MENIFEE CO.	KY	02/06/2008	02:23	EST-5	Tornado	EF0	0	0	50.00K	0.00K
<a href="#">FAIRBANKS</a>	GRAVES CO.	KY	04/04/2008	00:20	CST-6	Tornado	EF1	0	0	50.00K	0.00K
<a href="#">BROWNS XRDS</a>	CLINTON CO.	KY	04/11/2008	11:39	CST-6	Tornado	EF1	0	0	50.00K	0.00K
<a href="#">SNOW</a>	CLINTON CO.	KY	04/11/2008	11:41	CST-6	Tornado	EF1	0	0	2.00K	0.00K
<a href="#">CARTWRIGHT</a>	CLINTON CO.	KY	04/11/2008	11:44	CST-6	Tornado	EF2	0	0	75.00K	0.00K
<a href="#">NARVEL</a>	CLINTON CO.	KY	04/11/2008	11:46	CST-6	Tornado	EF2	0	0	200.00K	0.00K
<a href="#">WAIT</a>	WAYNE CO.	KY	04/11/2008	12:50	EST-5	Tornado	EF2	0	1	1.000M	500.00K
<a href="#">KRUPP</a>	WHITLEY CO.	KY	05/11/2008	08:15	EST-5	Tornado	EF1	0	0	100.00K	0.00K
<a href="#">CORY</a>	CARTER CO.	KY	05/11/2008	09:20	EST-5	Tornado	EF1	0	0	300.00K	0.00K
<a href="#">WOOTON</a>	LESLIE CO.	KY	05/11/2008	09:27	EST-5	Tornado	EF1	0	0	25.00K	0.00K
<a href="#">PEACH GROVE</a>	PENDLETON CO.	KY	06/04/2008	17:20	EST-5	Tornado	EF0	0	0	60.00K	0.00K
<a href="#">DIXON</a>	WEBSTER CO.	KY	03/08/2009	13:45	CST-6	Tornado	EF1	0	0	40.00K	0.00K
<a href="#">YUBA</a>	UNION CO.	KY	03/28/2009	15:23	CST-6	Tornado	EF1	0	0	60.00K	0.00K
<a href="#">BOXVILLE</a>	UNION CO.	KY	03/28/2009	15:40	CST-6	Tornado	EF3	0	0	40.00K	0.00K
<a href="#">KINGS MILLS</a>	HENDERSON CO.	KY	03/28/2009	15:44	CST-6	Tornado	EF3	0	2	500.00K	0.00K
<a href="#">OWENSBORO</a>	DAVIESS CO.	KY	03/28/2009	16:38	CST-6	Tornado	EF0	0	0	0.00K	0.00K
<a href="#">ALMO</a>	CALLOWAY CO.	KY	04/10/2009	10:16	CST-6	Tornado	EF0	0	0	200.00K	0.00K
<a href="#">SARATOGA</a>	LYON CO.	KY	04/10/2009	10:45	CST-6	Tornado	EF1	0	1	70.00K	0.00K
<a href="#">POD</a>	CHRISTIAN CO.	KY	04/10/2009	10:47	CST-6	Tornado	EF0	0	0	14.00K	0.00K
<a href="#">MANNINGTON</a>	CHRISTIAN CO.	KY	04/10/2009	10:54	CST-6	Tornado	EF3	0	2	150.00K	0.00K
<a href="#">ROMNEY</a>	HOPKINS CO.	KY	04/10/2009	10:56	CST-6	Tornado	EF1	0	0	2.00K	0.00K
<a href="#">EUBANK</a>	PULASKI CO.	KY	04/10/2009	14:13	EST-5	Tornado	EF0	0	0	40.00K	0.00K
<a href="#">WAYNESBURG</a>	LINCOLN CO.	KY	04/10/2009	14:17	EST-5	Tornado	EF1	0	0	100.00K	0.00K
<a href="#">EUBANK</a>	PULASKI CO.	KY	04/10/2009	14:18	EST-5	Tornado	EF0	0	0	0.00K	0.00K
<a href="#">BOYDSVILLE</a>	GRAVES CO.	KY	04/30/2009	18:11	CST-6	Tornado	EF0	0	0	1.00K	0.00K
<a href="#">ALMO</a>	CALLOWAY CO.	KY	04/30/2009	18:44	CST-6	Tornado	EF0	0	0	3.00K	0.00K
<a href="#">HISEVILLE</a>	BARREN CO.	KY	05/08/2009	14:04	CST-6	Tornado	EF1	0	0	40.00K	0.00K
<a href="#">SAVOYARD</a>	METCALFE CO.	KY	05/08/2009	14:07	CST-6	Tornado	EF0	0	0	10.00K	0.00K
<a href="#">HACKLEY</a>	GARRARD CO.	KY	05/08/2009	15:55	EST-5	Tornado	EF2	0	0	0.00K	0.00K
<a href="#">KIRKSVILLE</a>	MADISON CO.	KY	05/08/2009	15:57	EST-5	Tornado	EF3	2	15	0.00K	0.00K
<a href="#">FRIEND</a>	ESTILL CO.	KY	05/08/2009	16:18	EST-5	Tornado	EF0	0	0	15.00K	0.00K
<a href="#">CARLINBURG</a>	HENDERSON CO.	KY	06/11/2009	16:02	CST-6	Tornado	EF0	0	0	0.00K	0.00K
<a href="#">NEWMAN</a>	DAVIESS CO.	KY	06/11/2009	16:04	CST-6	Tornado	EF0	0	0	0.00K	10.00K
<a href="#">THURSTON</a>	DAVIESS CO.	KY	06/11/2009	16:36	CST-6	Tornado	EF0	0	0	0.00K	0.00K
<a href="#">SAND HILL</a>	WARREN CO.	KY	06/11/2009	18:00	CST-6	Tornado	EF1	0	0	0.00K	0.00K
<a href="#">MERRY OAKS</a>	BARREN CO.	KY	06/11/2009	18:20	CST-6	Tornado	EF1	0	0	0.00K	0.00K
<a href="#">SUMMER SHADE</a>	METCALFE CO.	KY	06/11/2009	19:01	CST-6	Tornado	EF1	0	0	0.00K	0.00K
<a href="#">CYCLONE</a>	MONROE CO.	KY	06/11/2009	19:03	CST-6	Tornado	EF0	0	0	0.00K	0.00K
<a href="#">RELIEF</a>	MORGAN CO.	KY	06/14/2009	17:45	EST-5	Tornado	EF1	0	0	35.00K	0.00K
<a href="#">EUREKA</a>	LYON CO.	KY	06/16/2009	11:28	CST-6	Tornado	EF1	0	0	70.00K	0.00K
<a href="#">TOLLESBORO</a>	LEWIS CO.	KY	06/16/2009	20:25	EST-5	Tornado	EF1	0	0	20.00K	0.00K

Location	County/Zone	St.	Date	Time	T.Z.	Type	Mag	Dth	Inj	PrD	CrD
<a href="#">HERMAN</a>	TODD CO.	KY	06/17/2009	18:25	CST-6	Tornado	EF0	0	0	5.00K	0.00K
<a href="#">ALMO</a>	CALLOWAY CO.	KY	07/04/2009	17:29	CST-6	Tornado	EF0	0	0	3.00K	10.00K
<a href="#">GOLDEN POND</a>	TRIGG CO.	KY	07/04/2009	17:39	CST-6	Tornado	EF0	0	0	3.00K	0.00K
<a href="#">HERNDON</a>	CHRISTIAN CO.	KY	07/04/2009	18:13	CST-6	Tornado	EF1	0	0	10.00K	0.00K
<a href="#">SCOTTSVILLE</a>	ALLEN CO.	KY	07/30/2009	22:35	CST-6	Tornado	EF1	0	0	25.00K	0.00K
<a href="#">GAINSVILLE</a>	CHRISTIAN CO.	KY	08/04/2009	17:55	CST-6	Tornado	EF0	0	1	35.00K	0.00K
<a href="#">FLIPPIN</a>	MONROE CO.	KY	10/09/2009	11:20	CST-6	Tornado	EF2	0	0	0.00K	0.00K
<a href="#">HARDINSBURG</a>	BRECKINRIDGE CO.	KY	10/09/2009	12:20	CST-6	Tornado	EF0	0	0	0.00K	0.00K
<a href="#">LIBERTY</a>	CASEY CO.	KY	10/09/2009	13:36	EST-5	Tornado	EF2	0	0	0.00K	0.00K
<a href="#">JINKS</a>	ESTILL CO.	KY	10/09/2009	14:43	EST-5	Tornado	EF1	0	0	100.00K	0.00K
<a href="#">WAGERSVILLE</a>	ESTILL CO.	KY	10/09/2009	15:20	EST-5	Tornado	EF1	0	0	0.00K	0.00K
<a href="#">PEMBROKE</a>	CHRISTIAN CO.	KY	04/24/2010	15:23	CST-6	Tornado	EF0	0	0	4.00K	0.00K
<a href="#">SUNFISH</a>	EDMONSON CO.	KY	04/24/2010	16:40	CST-6	Tornado	EF1	0	0	30.00K	0.00K
<a href="#">MC AFEE</a>	MERCER CO.	KY	04/24/2010	19:25	EST-5	Tornado	EF1	0	0	0.00K	0.00K
<a href="#">POTTERTOWN</a>	CALLOWAY CO.	KY	05/01/2010	02:02	CST-6	Tornado	EF0	0	0	20.00K	0.00K
<a href="#">JORDAN</a>	FULTON CO.	KY	05/02/2010	00:05	CST-6	Tornado	EF1	0	0	35.00K	0.00K
<a href="#">CROLEY</a>	HICKMAN CO.	KY	05/02/2010	00:19	CST-6	Tornado	EF2	0	0	300.00K	0.00K
<a href="#">VULTONCREEK</a>	GRAVES CO.	KY	05/02/2010	00:47	CST-6	Tornado	EF0	0	0	15.00K	0.00K
<a href="#">ERA</a>	CHRISTIAN CO.	KY	05/02/2010	01:49	CST-6	Tornado	EF2	0	0	300.00K	0.00K
<a href="#">MT CARMEL</a>	HOPKINS CO.	KY	05/02/2010	02:04	CST-6	Tornado	EF0	0	0	70.00K	0.00K
<a href="#">TOMPKINSVILLE</a>	MONROE CO.	KY	05/02/2010	07:35	CST-6	Tornado	EF0	0	0	5.00K	0.00K
<a href="#">BETSEY</a>	WAYNE CO.	KY	05/02/2010	15:25	EST-5	Tornado	EF2	0	0	50.00K	0.00K
<a href="#">BIG SPG</a>	BRECKINRIDGE CO.	KY	05/21/2010	18:28	CST-6	Tornado	EF1	0	0	25.00K	0.00K
<a href="#">NORTH FOUR CORNERS</a>	HARDIN CO.	KY	05/21/2010	19:28	EST-5	Tornado	EF0	0	0	10.00K	0.00K
<a href="#">BLISS</a>	ADAIR CO.	KY	06/09/2010	17:10	CST-6	Tornado	EF0	0	0	0.00K	0.00K
<a href="#">NEW CYPRESS</a>	MUHLENBERG CO.	KY	10/26/2010	08:27	CST-6	Tornado	EF0	0	0	2.00K	0.00K
<a href="#">MERRITTSTOWN</a>	CHRISTIAN CO.	KY	10/26/2010	08:28	CST-6	Tornado	EF1	0	0	100.00K	0.00K
<a href="#">PEMBROKE</a>	CHRISTIAN CO.	KY	10/26/2010	08:52	CST-6	Tornado	EF0	0	0	4.00K	0.00K
<a href="#">TRENTON</a>	TODD CO.	KY	10/26/2010	08:58	CST-6	Tornado	EF0	0	0	5.00K	0.00K
<a href="#">MT VICTOR</a>	WARREN CO.	KY	10/26/2010	10:08	CST-6	Tornado	EF1	0	0	40.00K	0.00K
<a href="#">MT WASHINGTON</a>	BULLITT CO.	KY	10/26/2010	10:51	EST-5	Tornado	EF0	0	0	15.00K	0.00K
<a href="#">MILTON</a>	TRIMBLE CO.	KY	10/26/2010	11:35	EST-5	Tornado	EF0	0	0	5.00K	0.00K
<a href="#">MIDDLESBORO BELL ARP</a>	BELL CO.	KY	10/26/2010	17:10	EST-5	Tornado	EF1	0	0	250.00K	0.00K
<a href="#">HICKMAN</a>	FULTON CO.	KY	02/24/2011	18:15	CST-6	Tornado	EF0	0	0	30.00K	0.00K
<a href="#">RICEVILLE</a>	FULTON CO.	KY	02/24/2011	18:32	CST-6	Tornado	EF1	0	0	0.00K	0.00K
<a href="#">BEELERTON</a>	HICKMAN CO.	KY	02/24/2011	18:38	CST-6	Tornado	EF1	0	0	60.00K	0.00K
<a href="#">WATER VLY</a>	GRAVES CO.	KY	02/24/2011	18:40	CST-6	Tornado	EF1	0	0	20.00K	0.00K
<a href="#">GRACEY</a>	CHRISTIAN CO.	KY	02/24/2011	19:50	CST-6	Tornado	EF2	0	0	600.00K	0.00K
<a href="#">HARRODS CREEK</a>	JEFFERSON CO.	KY	02/28/2011	04:30	EST-5	Tornado	EF1	0	0	2.00K	0.00K
<a href="#">BELLVIEW</a>	HENRY CO.	KY	02/28/2011	04:59	EST-5	Tornado	EF3	0	1	500.00K	0.00K
<a href="#">STANFORD</a>	LINCOLN CO.	KY	02/28/2011	06:49	EST-5	Tornado	EF1	0	0	100.00K	0.00K
<a href="#">GILLMORE</a>	WOLFE CO.	KY	02/28/2011	07:37	EST-5	Tornado	EF1	0	0	75.00K	0.00K
<a href="#">SLATER</a>	BALLARD CO.	KY	04/04/2011	09:18	CST-6	Tornado	EF1	0	0	40.00K	0.00K
<a href="#">SLATER</a>	BALLARD CO.	KY	04/04/2011	09:20	CST-6	Tornado	EF2	0	1	700.00K	0.00K
<a href="#">HEATH</a>	MCCRACKEN CO.	KY	04/04/2011	09:30	CST-6	Tornado	EF0	0	0	30.00K	0.00K
<a href="#">GREENVILLE</a>	MUHLENBERG CO.	KY	04/04/2011	10:55	CST-6	Tornado	EF1	0	0	100.00K	0.00K

Location	County/Zone	St.	Date	Time	T.Z.	Type	Mag	Dth	Inj	PrD	CrD
<a href="#">HOPKINSVILLE</a>	CHRISTIAN CO.	KY	04/04/2011	11:04	CST-6	Tornado	EF2	0	7	2.000M	0.00K
<a href="#">SHARER</a>	BUTLER CO.	KY	04/04/2011	11:26	CST-6	Tornado	EF1	0	0	0.00K	0.00K
<a href="#">NEAFUS</a>	GRAYSON CO.	KY	04/04/2011	11:38	CST-6	Tornado	EF1	0	0	0.00K	0.00K
<a href="#">CANEYVILLE</a>	GRAYSON CO.	KY	04/04/2011	11:41	CST-6	Tornado	EF1	0	0	0.00K	0.00K
<a href="#">OTIA</a>	MONROE CO.	KY	04/04/2011	13:55	CST-6	Tornado	EF1	0	0	0.00K	0.00K
<a href="#">ALBANY ARPT</a>	CLINTON CO.	KY	04/04/2011	14:14	CST-6	Tornado	EF1	0	0	0.00K	0.00K
<a href="#">SEVENTY SIX</a>	CLINTON CO.	KY	04/04/2011	14:16	CST-6	Tornado	EF0	0	0	0.00K	0.00K
<a href="#">CLIO</a>	WHITLEY CO.	KY	04/04/2011	16:03	EST-5	Tornado	EF1	0	0	200.00K	0.00K
<a href="#">BEAVER</a>	FLOYD CO.	KY	04/04/2011	17:21	EST-5	Tornado	EF1	0	0	10.00K	0.00K
<a href="#">POMEROYTON</a>	MENIFEE CO.	KY	04/09/2011	13:00	EST-5	Tornado	EF0	0	0	10.00K	0.00K
<a href="#">VALERIA</a>	WOLFE CO.	KY	04/09/2011	13:05	EST-5	Tornado	EF0	0	0	30.00K	0.00K
<a href="#">CADIZ</a>	TRIGG CO.	KY	04/15/2011	19:12	CST-6	Tornado	EF0	0	0	8.00K	0.00K
<a href="#">CADIZ</a>	TRIGG CO.	KY	04/15/2011	19:14	CST-6	Tornado	EF1	0	0	30.00K	0.00K
<a href="#">MYSTIC</a>	BRECKINRIDGE CO.	KY	04/19/2011	21:54	CST-6	Tornado	EF0	0	0	0.00K	0.00K
<a href="#">PAYNEVILLE</a>	MEADE CO.	KY	04/19/2011	22:58	EST-5	Tornado	EF0	0	0	0.00K	0.00K
<a href="#">LA GRANGE</a>	OLDHAM CO.	KY	04/19/2011	23:49	EST-5	Tornado	EF1	0	0	0.00K	0.00K
<a href="#">FRANKFT CPTL CITY AR</a>	FRANKLIN CO.	KY	04/20/2011	00:28	EST-5	Tornado	EF0	0	0	0.00K	0.00K
<a href="#">FRANKLIN WHAK ARPT</a>	SIMPSON CO.	KY	04/20/2011	00:30	CST-6	Tornado	EF1	0	0	0.00K	0.00K
<a href="#">NEWTOWN</a>	SCOTT CO.	KY	04/20/2011	00:54	EST-5	Tornado	EF1	0	0	35.00K	0.00K
<a href="#">YUBA</a>	UNION CO.	KY	04/22/2011	21:50	CST-6	Tornado	EF2	0	0	300.00K	0.00K
<a href="#">TILDEN</a>	WEBSTER CO.	KY	04/22/2011	21:54	CST-6	Tornado	EF2	0	2	500.00K	0.00K
<a href="#">TUNNEL HILL</a>	HENDERSON CO.	KY	04/22/2011	22:00	CST-6	Tornado	EF2	0	0	80.00K	0.00K
<a href="#">STANLEY</a>	DAVISS CO.	KY	04/22/2011	22:27	CST-6	Tornado	EF0	0	0	3.00K	0.00K
<a href="#">CONNERSVILLE</a>	HARRISON CO.	KY	04/23/2011	05:09	EST-5	Tornado	EF0	0	0	0.00K	0.00K
<a href="#">BARLOW</a>	BALLARD CO.	KY	04/23/2011	13:29	CST-6	Tornado	EF1	0	0	100.00K	0.00K
<a href="#">BARDWELL</a>	CARLISLE CO.	KY	04/23/2011	13:30	CST-6	Tornado	EF2	0	2	2.000M	0.00K
<a href="#">FOLSOM</a>	GRANT CO.	KY	04/23/2011	13:59	EST-5	Tornado	EF0	0	0	25.00K	0.00K
<a href="#">NORTHCUTT</a>	GRANT CO.	KY	04/23/2011	14:10	EST-5	Tornado	EF1	0	0	30.00K	0.00K
<a href="#">KNOXVILLE</a>	PENDLETON CO.	KY	04/23/2011	14:12	EST-5	Tornado	EF1	0	0	5.00K	0.00K
<a href="#">RYLAND</a>	KENTON CO.	KY	04/23/2011	14:14	EST-5	Tornado	EF1	0	0	15.00K	0.00K
<a href="#">PEMBROKE</a>	CHRISTIAN CO.	KY	04/25/2011	15:23	CST-6	Tornado	EF1	0	0	100.00K	0.00K
<a href="#">DUKEDOM</a>	GRAVES CO.	KY	04/25/2011	22:53	CST-6	Tornado	EF1	0	0	100.00K	0.00K
<a href="#">WADESBORO</a>	CALLOWAY CO.	KY	04/25/2011	23:30	CST-6	Tornado	EF0	0	0	80.00K	0.00K
<a href="#">KUTTAWA</a>	LYON CO.	KY	04/25/2011	23:37	CST-6	Tornado	EF1	0	0	150.00K	0.00K
<a href="#">EDDYVILLE</a>	LYON CO.	KY	04/25/2011	23:40	CST-6	Tornado	EF1	0	0	100.00K	0.00K
<a href="#">BAKERS</a>	CALDWELL CO.	KY	04/25/2011	23:50	CST-6	Tornado	EF1	0	0	100.00K	0.00K
<a href="#">(HOP)FT CAMPBELL AAF</a>	CHRISTIAN CO.	KY	04/26/2011	00:05	CST-6	Tornado	EF3	0	0	1.000M	0.00K
<a href="#">TAR HILL</a>	GRAYSON CO.	KY	04/26/2011	18:18	CST-6	Tornado	EF2	0	0	0.00K	0.00K
<a href="#">TAR HILL</a>	GRAYSON CO.	KY	04/26/2011	18:19	CST-6	Tornado	EF0	0	0	0.00K	0.00K
<a href="#">COBB</a>	CALDWELL CO.	KY	04/26/2011	19:06	CST-6	Tornado	EF0	0	0	0.00K	0.00K
<a href="#">SOLWAY</a>	HARDIN CO.	KY	04/26/2011	19:21	EST-5	Tornado	EF0	0	0	0.00K	0.00K
<a href="#">GLENDALE JCT</a>	HARDIN CO.	KY	04/26/2011	19:53	EST-5	Tornado	EF1	0	0	0.00K	0.00K
<a href="#">MORTONS GAP</a>	HOPKINS CO.	KY	04/26/2011	20:00	CST-6	Tornado	EF0	0	0	2.00K	0.00K
<a href="#">GREENSBURG</a>	GREEN CO.	KY	04/27/2011	05:32	CST-6	Tornado	EF1	0	0	0.00K	0.00K
<a href="#">VERNON</a>	MONROE CO.	KY	04/27/2011	06:02	CST-6	Tornado	EF1	0	0	0.00K	0.00K
<a href="#">BLACKS FERRY</a>	CUMBERLAND CO.	KY	04/27/2011	06:04	CST-6	Tornado	EF1	0	0	0.00K	0.00K

Location	County/Zone	St.	Date	Time	T.Z.	Type	Mag	Dth	Inj	PrD	CrD
<a href="#">LA FAYETTE</a>	CHRISTIAN CO.	KY	05/23/2011	18:10	CST-6	Tornado	EF2	0	1	350.00K	0.00K
<a href="#">COPELAND</a>	CALLOWAY CO.	KY	05/25/2011	19:19	CST-6	Tornado	EF0	0	0	10.00K	0.00K
<a href="#">NEW CONCORD</a>	CALLOWAY CO.	KY	05/25/2011	20:17	CST-6	Tornado	EF0	0	0	50.00K	0.00K
<a href="#">HARNED</a>	BRECKINRIDGE CO.	KY	06/19/2011	05:39	CST-6	Tornado	EF2	0	0	50.00K	0.00K
<a href="#">LOCUST HILL</a>	BRECKINRIDGE CO.	KY	06/19/2011	05:43	CST-6	Tornado	EF0	0	0	5.00K	0.00K
<a href="#">LOUISVILLE</a>	JEFFERSON CO.	KY	06/22/2011	19:04	EST-5	Tornado	EF2	0	0	400.00K	0.00K
<a href="#">STRATHMOOR MANOR</a>	JEFFERSON CO.	KY	06/22/2011	20:29	EST-5	Tornado	EF1	0	0	150.00K	0.00K
<a href="#">JEFFERSONTOWN</a>	JEFFERSON CO.	KY	06/22/2011	20:34	EST-5	Tornado	EF2	0	0	175.00K	0.00K
<a href="#">TUCKER STATION</a>	JEFFERSON CO.	KY	06/22/2011	20:38	EST-5	Tornado	EF1	0	0	75.00K	0.00K
<a href="#">WHITE PLAINS</a>	HOPKINS CO.	KY	09/25/2011	19:25	CST-6	Tornado	EF2	0	0	80.00K	0.00K
<a href="#">HERNDON</a>	CHRISTIAN CO.	KY	09/25/2011	19:50	CST-6	Tornado	EF1	0	0	40.00K	0.00K
<a href="#">INDIAN HILLS</a>	JEFFERSON CO.	KY	01/17/2012	11:12	EST-5	Tornado	EF1	0	1	300.00K	0.00K
<a href="#">BUECHEL</a>	JEFFERSON CO.	KY	01/17/2012	11:20	EST-5	Tornado	EF1	0	0	50.00K	0.00K
<a href="#">WHITE SULPHUR</a>	SCOTT CO.	KY	01/17/2012	12:12	EST-5	Tornado	EF1	0	0	30.00K	0.00K
<a href="#">CLARE</a>	ALLEN CO.	KY	01/17/2012	12:20	CST-6	Tornado	EF2	0	0	10.00K	0.00K
<a href="#">HICKORY FLAT</a>	SIMPSON CO.	KY	01/17/2012	12:20	CST-6	Tornado	EF0	0	0	75.00K	0.00K
<a href="#">HAZEL</a>	CALLOWAY CO.	KY	01/22/2012	23:03	CST-6	Tornado	EF1	0	0	50.00K	0.00K
<a href="#">CLIFTY</a>	TODD CO.	KY	01/23/2012	00:15	CST-6	Tornado	EF0	0	0	125.00K	0.00K
<a href="#">OSCAR</a>	BALLARD CO.	KY	02/29/2012	05:07	CST-6	Tornado	EF2	0	0	100.00K	0.00K
<a href="#">RAGLAND</a>	MCCRACKEN CO.	KY	02/29/2012	05:17	CST-6	Tornado	EF2	0	5	150.00K	0.00K
<a href="#">WHITE CITY</a>	HENDERSON CO.	KY	02/29/2012	05:57	CST-6	Tornado	EF1	0	2	80.00K	0.00K
<a href="#">MADISONVILLE</a>	HOPKINS CO.	KY	02/29/2012	06:40	CST-6	Tornado	EF0	0	0	10.00K	0.00K
<a href="#">GREENVILLE</a>	MUHLENBERG CO.	KY	02/29/2012	08:45	CST-6	Tornado	EF1	0	0	30.00K	0.00K
<a href="#">GREENVILLE</a>	MUHLENBERG CO.	KY	02/29/2012	08:45	CST-6	Tornado	EF2	0	1	100.00K	0.00K
<a href="#">WEST CLIFTY</a>	GRAYSON CO.	KY	02/29/2012	09:42	CST-6	Tornado	EF2	0	1	50.00K	0.00K
<a href="#">GLENDALE</a>	HARDIN CO.	KY	02/29/2012	09:55	EST-5	Tornado	EF2	0	0	200.00K	0.00K
<a href="#">HODGENVILLE</a>	LARUE CO.	KY	02/29/2012	11:05	EST-5	Tornado	EF2	0	0	200.00K	0.00K
<a href="#">HODGENVILLE</a>	LARUE CO.	KY	02/29/2012	11:12	EST-5	Tornado	EF2	0	0	20.00K	0.00K
<a href="#">CENTER</a>	METCALFE CO.	KY	02/29/2012	12:47	CST-6	Tornado	EF1	0	0	10.00K	0.00K
<a href="#">HUMBLE</a>	RUSSELL CO.	KY	02/29/2012	13:22	CST-6	Tornado	EF2	0	0	200.00K	0.00K
<a href="#">MIZE</a>	MORGAN CO.	KY	02/29/2012	13:42	EST-5	Tornado	EF2	0	0	100.00K	0.00K
<a href="#">PUMPKIN CHAPEL</a>	CASEY CO.	KY	02/29/2012	14:26	EST-5	Tornado	EF2	0	0	10.00K	0.00K
<a href="#">SCIENCE HILL</a>	PULASKI CO.	KY	02/29/2012	14:53	EST-5	Tornado	EF1	0	0	50.00K	0.00K
<a href="#">LOCUST</a>	CARROLL CO.	KY	03/01/2012	15:44	EST-5	Tornado	EF1	0	0	1.277M	0.00K
<a href="#">CHAPMAN</a>	UNION CO.	KY	03/02/2012	13:38	CST-6	Tornado	EF2	0	1	0.00K	0.00K
<a href="#">ROCK SPGS</a>	HENDERSON CO.	KY	03/02/2012	13:55	CST-6	Tornado	EF0	0	0	50.00K	0.00K
<a href="#">DIXON</a>	WEBSTER CO.	KY	03/02/2012	14:06	CST-6	Tornado	EF0	0	0	0.00K	0.00K
<a href="#">BROWNWOOD MANOR</a>	DAVISS CO.	KY	03/02/2012	14:22	CST-6	Tornado	EF0	0	0	0.00K	0.00K
<a href="#">CHAMBERS</a>	HANCOCK CO.	KY	03/02/2012	14:38	CST-6	Tornado	EF1	0	0	40.00K	0.00K
<a href="#">CLOVERPORT</a>	BRECKINRIDGE CO.	KY	03/02/2012	14:43	CST-6	Tornado	EF2	0	0	150.00K	0.00K
<a href="#">TROUT</a>	TRIMBLE CO.	KY	03/02/2012	15:35	EST-5	Tornado	EF2	0	0	75.00K	0.00K
<a href="#">LEEPOR</a>	TRIMBLE CO.	KY	03/02/2012	15:41	EST-5	Tornado	EF3	0	0	500.00K	0.00K
<a href="#">ABBOTT</a>	TRIMBLE CO.	KY	03/02/2012	16:01	EST-5	Tornado	EF0	0	0	50.00K	0.00K
<a href="#">GUSTON</a>	MEADE CO.	KY	03/02/2012	16:02	EST-5	Tornado	EF0	0	0	2.00K	0.00K
<a href="#">ALVATON</a>	WARREN CO.	KY	03/02/2012	16:05	CST-6	Tornado	EF1	0	0	50.00K	0.00K
<a href="#">PORT ROYAL</a>	HENRY CO.	KY	03/02/2012	16:12	EST-5	Tornado	EF1	0	0	0.00K	0.00K

Location	County/Zone	St.	Date	Time	T.Z.	Type	Mag	Dth	Inj	PrD	CrD
<a href="#">CRITTENDEN</a>	GRANT CO.	KY	03/02/2012	16:23	EST-5	Tornado	EF3	0	0	500.00K	0.00K
<a href="#">BRACHT</a>	KENTON CO.	KY	03/02/2012	16:24	EST-5	Tornado	EF4	4	8	20.000M	0.00K
<a href="#">NEW LIBERTY</a>	OWEN CO.	KY	03/02/2012	16:24	EST-5	Tornado	EF2	0	3	320.00K	0.00K
<a href="#">GRANTS LICK</a>	CAMPBELL CO.	KY	03/02/2012	16:39	EST-5	Tornado	EF3	0	0	1.000M	0.00K
<a href="#">PEACH GROVE</a>	PENDLETON CO.	KY	03/02/2012	16:41	EST-5	Tornado	EF3	0	0	2.000M	0.00K
<a href="#">BERLIN</a>	BRACKEN CO.	KY	03/02/2012	17:02	EST-5	Tornado	EF0	0	0	70.00K	0.00K
<a href="#">MARIBA</a>	MENIFEE CO.	KY	03/02/2012	17:39	EST-5	Tornado	EF3	2	30	2.000M	0.00K
<a href="#">ARTVILLE</a>	MORGAN CO.	KY	03/02/2012	17:46	EST-5	Tornado	EF3	6	80	75.000M	0.00K
<a href="#">OWINGSVILLE</a>	BATH CO.	KY	03/02/2012	18:08	EST-5	Tornado	EF1	0	0	775.00K	0.00K
<a href="#">TERRYVILLE</a>	LAWRENCE CO.	KY	03/02/2012	18:10	EST-5	Tornado	EF3	0	2	350.00K	0.00K
<a href="#">KEATON</a>	JOHNSON CO.	KY	03/02/2012	18:13	EST-5	Tornado	EF1	0	0	25.00K	0.00K
<a href="#">MARTHA</a>	LAWRENCE CO.	KY	03/02/2012	18:18	EST-5	Tornado	EF3	2	6	2.000M	0.00K
<a href="#">BURKHART</a>	WOLFE CO.	KY	03/02/2012	18:50	EST-5	Tornado	EF1	0	0	0.00K	0.00K
<a href="#">CUTUNO</a>	MAGOFFIN CO.	KY	03/02/2012	18:51	EST-5	Tornado	EF3	0	30	25.000M	0.00K
<a href="#">HAZEL PATCH</a>	LAUREL CO.	KY	03/02/2012	19:04	EST-5	Tornado	EF2	6	40	5.000M	0.00K
<a href="#">ASA</a>	JOHNSON CO.	KY	03/02/2012	19:08	EST-5	Tornado	EF3	2	7	10.000M	0.00K
<a href="#">DAVISPORT</a>	MARTIN CO.	KY	03/02/2012	19:25	EST-5	Tornado	EF2	0	0	2.000M	0.00K
<a href="#">THIXTON</a>	JEFFERSON CO.	KY	03/23/2012	14:07	EST-5	Tornado	EF1	0	0	300.00K	0.00K
<a href="#">FINCHVILLE</a>	SHELBY CO.	KY	03/23/2012	14:28	EST-5	Tornado	EF1	0	0	25.00K	0.00K
<a href="#">MT PLEASANT</a>	TRIMBLE CO.	KY	05/01/2012	15:45	EST-5	Tornado	EF0	0	0	25.00K	0.00K
<a href="#">MAYFIELD</a>	GRAVES CO.	KY	10/14/2012	05:42	CST-6	Tornado	EF1	0	1	350.00K	0.00K
<a href="#">HAMPTON</a>	LIVINGSTON CO.	KY	01/12/2013	15:18	CST-6	Tornado	EF2	0	0	100.00K	0.00K
<a href="#">LYNN GROVE</a>	CALLOWAY CO.	KY	01/29/2013	23:36	CST-6	Tornado	EF0	0	0	25.00K	0.00K
<a href="#">GARRETSBURG</a>	CHRISTIAN CO.	KY	01/30/2013	01:36	CST-6	Tornado	EF2	0	0	150.00K	0.00K
<a href="#">HOPKINSVILLE</a>	CHRISTIAN CO.	KY	01/30/2013	01:39	CST-6	Tornado	EF1	0	0	250.00K	0.00K
<a href="#">ROSEWOOD</a>	MUHLENBERG CO.	KY	01/30/2013	02:00	CST-6	Tornado	EF2	0	0	250.00K	0.00K
<a href="#">OAKLAND</a>	WARREN CO.	KY	01/30/2013	03:38	CST-6	Tornado	EF2	0	0	400.00K	0.00K
<a href="#">ROCKY HILL</a>	EDMONSON CO.	KY	01/30/2013	03:42	CST-6	Tornado	EF1	0	0	80.00K	0.00K
<a href="#">ROCKY HILL</a>	BARREN CO.	KY	01/30/2013	03:49	CST-6	Tornado	EF1	0	0	0.00K	0.00K
<a href="#">BUCK GROVE</a>	MEADE CO.	KY	01/30/2013	04:05	EST-5	Tornado	EF0	0	0	50.00K	0.00K
<a href="#">VALLEY VLG</a>	JEFFERSON CO.	KY	01/30/2013	04:18	EST-5	Tornado	EF0	0	0	75.00K	0.00K
<a href="#">PHILLIPSBURG</a>	MARION CO.	KY	01/30/2013	05:44	EST-5	Tornado	EF0	0	2	25.00K	0.00K
<a href="#">FERGUSON</a>	PULASKI CO.	KY	01/30/2013	06:30	EST-5	Tornado	EF0	0	0	5.00K	0.00K
<a href="#">FERGUSON</a>	PULASKI CO.	KY	03/24/2013	16:40	EST-5	Tornado	EF1	0	0	100.00K	0.00K
<a href="#">WATER VLY</a>	GRAVES CO.	KY	04/18/2013	19:24	CST-6	Tornado	EF0	0	0	10.00K	0.00K
<a href="#">SEDALIA</a>	GRAVES CO.	KY	04/18/2013	19:31	CST-6	Tornado	EF0	0	0	3.00K	0.00K
<a href="#">SYMSONIA</a>	GRAVES CO.	KY	04/18/2013	19:54	CST-6	Tornado	EF0	0	0	35.00K	0.00K
<a href="#">OAK LEVEL</a>	MARSHALL CO.	KY	04/18/2013	19:57	CST-6	Tornado	EF0	0	0	8.00K	0.00K
<a href="#">LOWMANSVILLE</a>	JOHNSON CO.	KY	06/09/2013	16:54	EST-5	Tornado	EF0	0	0	0.00K	0.00K
<a href="#">ULYSSES</a>	LAWRENCE CO.	KY	06/09/2013	16:55	EST-5	Tornado	EF0	0	0	10.00K	1.00K
<a href="#">SCHLEY</a>	LOGAN CO.	KY	06/10/2013	12:40	CST-6	Tornado	EF2	0	4	500.00K	30.00K
<a href="#">PRICES MILL</a>	SIMPSON CO.	KY	06/10/2013	13:00	CST-6	Tornado	EF1	0	0	2.00K	5.00K
<a href="#">TONIEVILLE</a>	LARUE CO.	KY	06/26/2013	22:25	EST-5	Tornado	EF2	0	0	500.00K	0.00K
<a href="#">TRIGG FURNACE</a>	TRIGG CO.	KY	07/06/2013	18:50	CST-6	Tornado	EF0	0	0	5.00K	0.00K
<a href="#">WICKLIFFE</a>	BALLARD CO.	KY	10/31/2013	19:14	CST-6	Tornado	EF1	0	0	15.00K	0.00K
<a href="#">CUNNINGHAM</a>	CARLISLE CO.	KY	10/31/2013	19:25	CST-6	Tornado	EF1	0	0	200.00K	0.00K



Location	County/Zone	St.	Date	Time	T.Z.	Type	Mag	Dth	Inj	PrD	CrD
<a href="#">BLANDVILLE</a>	BALLARD CO.	KY	10/31/2013	19:30	CST-6	Tornado	EF0	0	0	15.00K	0.00K
<a href="#">MELBER</a>	MCCRACKEN CO.	KY	10/31/2013	19:31	CST-6	Tornado	EF1	0	0	3.00K	0.00K
<a href="#">MELBER</a>	MCCRACKEN CO.	KY	10/31/2013	19:39	CST-6	Tornado	EF1	0	0	100.00K	0.00K
<a href="#">SHADY GROVE</a>	MCCRACKEN CO.	KY	10/31/2013	19:48	CST-6	Tornado	EF0	0	0	15.00K	0.00K
<a href="#">REIDLAND</a>	MCCRACKEN CO.	KY	10/31/2013	19:50	CST-6	Tornado	EF1	0	0	35.00K	0.00K
<a href="#">CALVERT CITY</a>	MARSHALL CO.	KY	10/31/2013	20:03	CST-6	Tornado	EF0	0	0	35.00K	0.00K
<a href="#">WOODVILLE</a>	MCCRACKEN CO.	KY	11/17/2013	14:05	CST-6	Tornado	EF2	0	1	350.00K	0.00K
<a href="#">SMITHLAND</a>	LIVINGSTON CO.	KY	11/17/2013	14:29	CST-6	Tornado	EF2	0	0	400.00K	0.00K
<a href="#">CHAPMAN</a>	UNION CO.	KY	11/17/2013	14:41	CST-6	Tornado	EF3	0	0	500.00K	0.00K
<a href="#">KUTTAWA</a>	LYON CO.	KY	11/17/2013	14:45	CST-6	Tornado	EF1	0	0	10.00K	0.00K
<a href="#">KINGS MILLS</a>	HENDERSON CO.	KY	11/17/2013	14:55	CST-6	Tornado	EF2	0	0	250.00K	0.00K
<a href="#">PRINCETON</a>	CALDWELL CO.	KY	11/17/2013	15:18	CST-6	Tornado	EF1	0	0	200.00K	0.00K
<a href="#">ROMNEY</a>	HOPKINS CO.	KY	11/17/2013	15:32	CST-6	Tornado	EF3	0	1	700.00K	0.00K
<a href="#">BANCROFT</a>	MUHLENBERG CO.	KY	11/17/2013	15:50	CST-6	Tornado	EF1	0	0	100.00K	0.00K
<a href="#">HUNTSVILLE</a>	BUTLER CO.	KY	11/17/2013	16:10	CST-6	Tornado	EF1	0	1	250.00K	0.00K
<a href="#">WADESBORO</a>	CALLOWAY CO.	KY	12/21/2013	17:31	CST-6	Tornado	EF0	0	0	2.00K	0.00K
<a href="#">WRIGHTS</a>	TAYLOR CO.	KY	12/21/2013	23:07	EST-5	Tornado	EF1	0	0	200.00K	0.00K
<a href="#">BRECKINRIDGE</a>	HARRISON CO.	KY	12/21/2013	23:29	EST-5	Tornado	EF1	0	0	100.00K	0.00K
<a href="#">MILLERSBURG</a>	BOURBON CO.	KY	12/21/2013	23:41	EST-5	Tornado	EF1	0	0	150.00K	0.00K
<a href="#">WHEATCROFT</a>	WEBSTER CO.	KY	02/20/2014	18:42	CST-6	Tornado	EF0	0	0	30.00K	0.00K
<a href="#">CLAXTON</a>	CALDWELL CO.	KY	02/20/2014	19:12	CST-6	Tornado	EF0	0	0	8.00K	0.00K
<a href="#">JORDAN</a>	FULTON CO.	KY	04/28/2014	16:24	CST-6	Tornado	EF1	0	0	30.00K	0.00K
<a href="#">FULHAM</a>	HICKMAN CO.	KY	04/28/2014	16:46	CST-6	Tornado	EF0	0	0	2.00K	0.00K
<a href="#">LOTUS</a>	BULLITT CO.	KY	05/14/2014	13:23	EST-5	Tornado	EF0	0	0	15.00K	0.00K
<a href="#">GAINSVILLE</a>	CHRISTIAN CO.	KY	05/14/2014	15:36	CST-6	Tornado	EF2	0	0	100.00K	0.00K
<a href="#">REIDLAND</a>	MCCRACKEN CO.	KY	06/02/2014	20:15	CST-6	Tornado	EF1	0	0	40.00K	0.00K
<a href="#">STURGIS</a>	UNION CO.	KY	06/04/2014	17:16	CST-6	Tornado	EF1	0	0	20.00K	0.00K
<a href="#">SULLIVAN</a>	UNION CO.	KY	06/04/2014	17:30	CST-6	Tornado	EF1	0	0	4.00K	0.00K
<a href="#">ROCK SPG</a>	WEBSTER CO.	KY	06/04/2014	17:32	CST-6	Tornado	EF1	0	0	10.00K	0.00K
<a href="#">TYLER</a>	FULTON CO.	KY	06/07/2014	13:48	CST-6	Tornado	EF1	0	0	10.00K	0.00K
<a href="#">ETHRIDGE</a>	GALLATIN CO.	KY	07/07/2014	18:40	EST-5	Tornado	EF0	0	0	150.00K	0.00K
<a href="#">HELTON</a>	LESLIE CO.	KY	07/27/2014	15:24	EST-5	Tornado	EF1	0	0	0.00K	0.00K
<a href="#">NIAGARA</a>	HENDERSON CO.	KY	08/17/2014	15:33	CST-6	Tornado	EF1	0	0	40.00K	5.00K
<a href="#">CENTRAL CITY</a>	MUHLENBERG CO.	KY	08/17/2014	16:31	CST-6	Tornado	EF0	0	0	7.00K	5.00K
<a href="#">WALNUT GROVE</a>	MARSHALL CO.	KY	10/02/2014	23:10	CST-6	Tornado	EF1	0	0	75.00K	0.00K
<a href="#">MERRITTSTOWN</a>	CHRISTIAN CO.	KY	10/03/2014	00:15	CST-6	Tornado	EF1	0	0	35.00K	0.00K
<a href="#">GRIDER</a>	CUMBERLAND CO.	KY	10/06/2014	17:02	CST-6	Tornado	EF1	0	0	0.00K	0.00K
<a href="#">DESDA</a>	CLINTON CO.	KY	10/06/2014	17:13	CST-6	Tornado	EF1	0	0	3.00K	0.00K
<a href="#">WESTPORT</a>	OLDHAM CO.	KY	10/07/2014	13:50	EST-5	Tornado	EF1	0	0	20.00K	0.00K
<a href="#">NATLEE</a>	OWEN CO.	KY	10/07/2014	14:39	EST-5	Tornado	EF1	0	0	45.00K	0.00K
<a href="#">STONEWALL</a>	SCOTT CO.	KY	10/07/2014	14:45	EST-5	Tornado	EF1	0	0	20.00K	0.00K
<a href="#">STAMPING GROUND</a>	SCOTT CO.	KY	10/07/2014	14:48	EST-5	Tornado	EF1	0	0	0.00K	0.00K
<a href="#">SKINNERSBURG</a>	SCOTT CO.	KY	10/07/2014	14:49	EST-5	Tornado	EF1	0	0	50.00K	0.00K
<a href="#">CYNTHIANA</a>	HARRISON CO.	KY	10/07/2014	15:05	EST-5	Tornado	EF1	0	0	250.00K	0.00K
<a href="#">PARIS</a>	BOURBON CO.	KY	10/07/2014	15:12	EST-5	Tornado	EF1	0	1	250.00K	0.00K
<a href="#">SHARPSBURG</a>	BATH CO.	KY	10/07/2014	15:35	EST-5	Tornado	EF1	0	0	0.00K	0.00K



Location	County/Zone	St.	Date	Time	T.Z.	Type	Mag	Dth	Inj	PrD	CrD
<a href="#">OLYMPIA</a>	BATH CO.	KY	10/07/2014	15:53	EST-5	Tornado	EF1	0	0	0.00K	0.00K
<a href="#">MC COMBS</a>	PIKE CO.	KY	10/07/2014	21:44	EST-5	Tornado	EF1	0	0	0.00K	0.00K
<a href="#">BEREA RICHMOND FLD</a>	MADISON CO.	KY	04/07/2015	17:57	EST-5	Tornado	EF0	0	0	60.00K	0.00K
<a href="#">SPEEDWELL</a>	MADISON CO.	KY	04/07/2015	18:03	EST-5	Tornado	EF1	0	0	15.00K	0.00K
<a href="#">DIXIE</a>	HENDERSON CO.	KY	04/25/2015	16:24	CST-6	Tornado	EF0	0	0	20.00K	0.00K
<a href="#">GLENS FORK</a>	ADAIR CO.	KY	04/25/2015	19:29	CST-6	Tornado	EF1	0	0	150.00K	0.00K
<a href="#">HUFF</a>	EDMONSON CO.	KY	04/25/2015	20:12	CST-6	Tornado	EF2	0	0	0.00K	0.00K
<a href="#">FARMINGTON</a>	GRAVES CO.	KY	06/19/2015	12:30	CST-6	Tornado	EF0	0	0	4.00K	5.00K
<a href="#">BURNETTA</a>	PULASKI CO.	KY	07/01/2015	15:00	EST-5	Tornado	EF0	0	0	0.00K	0.00K
<a href="#">SEBREE</a>	WEBSTER CO.	KY	07/05/2015	14:26	CST-6	Tornado	EF0	0	0	0.00K	0.00K
<a href="#">FLEMINGSBURG JCT</a>	FLEMING CO.	KY	07/07/2015	16:29	EST-5	Tornado	EF0	0	0	0.00K	0.00K
<a href="#">COBURG</a>	MEADE CO.	KY	07/10/2015	09:35	EST-5	Tornado	EF0	0	0	0.00K	0.00K
<a href="#">PRICHARD PLACE</a>	HARDIN CO.	KY	07/10/2015	09:38	EST-5	Tornado	EF0	0	0	25.00K	0.00K
<a href="#">BELMONT</a>	BULLITT CO.	KY	07/10/2015	09:53	EST-5	Tornado	EF0	0	0	75.00K	0.00K
<a href="#">GRESHAM</a>	GREEN CO.	KY	07/13/2015	16:20	CST-6	Tornado	EF1	0	0	200.00K	0.00K
<a href="#">BREEDING</a>	ADAIR CO.	KY	07/13/2015	16:58	CST-6	Tornado	EF0	0	0	1.00K	0.00K
<a href="#">ASHLOCK</a>	CUMBERLAND CO.	KY	07/13/2015	17:13	CST-6	Tornado	EF0	0	0	50.00K	0.00K
<a href="#">DALESBURG</a>	FLEMING CO.	KY	07/14/2015	16:38	EST-5	Tornado	EF1	0	0	50.00K	0.00K
<a href="#">GREENWOOD</a>	PENDLETON CO.	KY	12/23/2015	20:11	EST-5	Tornado	EF1	0	3	120.00K	0.00K
<a href="#">MIDWAY</a>	CALLOWAY CO.	KY	03/12/2016	21:22	CST-6	Tornado	EF0	0	0	30.00K	0.00K
<a href="#">HAWKINS</a>	CHRISTIAN CO.	KY	03/27/2016	18:00	CST-6	Tornado	EF2	0	0	1.000M	0.00K
<a href="#">CROFTON</a>	CHRISTIAN CO.	KY	03/27/2016	18:11	CST-6	Tornado	EF0	0	0	6.00K	0.00K
<a href="#">MT CARMEL</a>	CHRISTIAN CO.	KY	03/27/2016	18:35	CST-6	Tornado	EF0	0	0	1.00K	0.00K
<a href="#">BANCROFT</a>	MUHLENBERG CO.	KY	03/27/2016	18:36	CST-6	Tornado	EF0	0	0	3.00K	0.00K
<a href="#">SUTHERLAND</a>	DAVISS CO.	KY	03/31/2016	13:02	CST-6	Tornado	EF1	0	0	100.00K	0.00K
<a href="#">EARLINGTON</a>	HOPKINS CO.	KY	04/27/2016	15:33	CST-6	Tornado	EF0	0	0	0.00K	0.00K
<a href="#">ELMWOOD</a>	WEBSTER CO.	KY	04/27/2016	16:15	CST-6	Tornado	EF0	0	0	0.00K	0.00K
<a href="#">PETTIT</a>	DAVISS CO.	KY	04/27/2016	17:22	CST-6	Tornado	EF0	0	0	100.00K	0.00K
<a href="#">DOYLE</a>	DAVISS CO.	KY	04/27/2016	17:36	CST-6	Tornado	EF1	0	0	75.00K	0.00K
<a href="#">GRAYSVILLE</a>	BRECKINRIDGE CO.	KY	05/10/2016	13:22	CST-6	Tornado	EF1	0	0	100.00K	0.00K
<a href="#">DUBLIN</a>	GRAVES CO.	KY	05/10/2016	13:44	CST-6	Tornado	EF3	0	10	3.500M	0.00K
<a href="#">HARVY</a>	MARSHALL CO.	KY	05/10/2016	14:16	CST-6	Tornado	EF1	0	0	50.00K	0.00K
<a href="#">MONT</a>	LYON CO.	KY	05/10/2016	14:55	CST-6	Tornado	EF0	0	0	0.00K	0.00K
<a href="#">APEX</a>	CHRISTIAN CO.	KY	05/10/2016	16:25	CST-6	Tornado	EF1	0	0	10.00K	0.00K
<a href="#">BANCROFT</a>	MUHLENBERG CO.	KY	05/10/2016	16:28	CST-6	Tornado	EF1	0	0	125.00K	0.00K
<a href="#">SPRING GROVE</a>	UNION CO.	KY	05/10/2016	17:06	CST-6	Tornado	EF1	0	0	25.00K	0.00K
<a href="#">HARTFORD</a>	OHIO CO.	KY	05/10/2016	17:06	CST-6	Tornado	EF2	0	0	150.00K	0.00K
<a href="#">BUFFALO</a>	TRIGG CO.	KY	05/10/2016	18:17	CST-6	Tornado	EF0	0	0	20.00K	0.00K
<a href="#">SINKING FORK</a>	CHRISTIAN CO.	KY	05/10/2016	18:29	CST-6	Tornado	EF0	0	0	0.00K	0.00K
<a href="#">PLEASANT GREEN HILL</a>	CHRISTIAN CO.	KY	05/10/2016	18:45	CST-6	Tornado	EF0	0	0	0.00K	0.00K
<a href="#">COLDWATER</a>	CALLOWAY CO.	KY	07/03/2016	17:40	CST-6	Tornado	EF0	0	0	0.00K	0.00K
<a href="#">LOUISA</a>	LAWRENCE CO.	KY	07/04/2016	14:44	EST-5	Tornado	EF2	0	5	500.00K	0.00K
<a href="#">BRODHEAD</a>	ROCKCASTLE CO.	KY	07/04/2016	15:27	EST-5	Tornado	EF1	0	0	0.00K	0.00K
<a href="#">OGDEN</a>	BALLARD CO.	KY	07/06/2016	12:26	CST-6	Tornado	EF1	0	0	75.00K	0.00K
<a href="#">RAGLAND</a>	MCCRACKEN CO.	KY	07/06/2016	12:29	CST-6	Tornado	EF1	0	0	40.00K	0.00K
<a href="#">BRISTLETOWN</a>	BARREN CO.	KY	08/20/2016	17:30	CST-6	Tornado	EF0	0	0	50.00K	50.00K

Location	County/Zone	St.	Date	Time	T.Z.	Type	Mag	Dth	Inj	PrD	CrD
<a href="#">ELVA</a>	MARSHALL CO.	KY	12/26/2016	15:08	CST-6	Tornado	EF0	0	0	4.00K	0.00K
<a href="#">TRIGG FURNACE</a>	TRIGG CO.	KY	02/07/2017	19:40	CST-6	Tornado	EF0	0	0	25.00K	0.00K
<a href="#">FAIRBANKS</a>	GRAVES CO.	KY	02/28/2017	22:35	CST-6	Tornado	EF0	0	0	35.00K	0.00K
<a href="#">TAYLORS STORE</a>	CALLOWAY CO.	KY	02/28/2017	22:42	CST-6	Tornado	EF0	0	0	35.00K	0.00K
<a href="#">DONALDSON</a>	TRIGG CO.	KY	02/28/2017	23:28	CST-6	Tornado	EF1	0	0	300.00K	0.00K
<a href="#">PLEASANT HILL</a>	BUTLER CO.	KY	03/01/2017	00:35	CST-6	Tornado	EF1	0	0	50.00K	0.00K
<a href="#">CUBA</a>	GRAVES CO.	KY	03/01/2017	05:25	CST-6	Tornado	EF2	0	0	170.00K	0.00K
<a href="#">TURNERS STATION</a>	HENRY CO.	KY	03/01/2017	06:36	EST-5	Tornado	EF1	0	0	100.00K	0.00K
<a href="#">ADAIRVILLE</a>	LOGAN CO.	KY	03/01/2017	06:57	CST-6	Tornado	EF1	0	0	100.00K	0.00K
<a href="#">MOTLEY</a>	WARREN CO.	KY	03/01/2017	07:24	CST-6	Tornado	EF1	0	0	250.00K	0.00K
<a href="#">SASSAFRAS RIDGE</a>	FULTON CO.	KY	03/09/2017	20:28	CST-6	Tornado	EF1	0	0	250.00K	0.00K
<a href="#">HICKMAN</a>	FULTON CO.	KY	03/09/2017	20:41	CST-6	Tornado	EF2	0	0	1.000M	0.00K
<a href="#">MURRAY</a>	CALLOWAY CO.	KY	03/09/2017	21:13	CST-6	Tornado	EF1	0	0	75.00K	0.00K
<a href="#">CADIZ BROADBENT ARPT</a>	TRIGG CO.	KY	03/27/2017	13:27	CST-6	Tornado	EF0	0	0	50.00K	0.00K
<a href="#">SINKING FORK</a>	CHRISTIAN CO.	KY	03/27/2017	13:32	CST-6	Tornado	EF0	0	0	25.00K	0.00K
<a href="#">CENTER</a>	METCALFE CO.	KY	03/27/2017	16:05	CST-6	Tornado	EF1	0	0	300.00K	0.00K
<a href="#">CENTER</a>	METCALFE CO.	KY	04/05/2017	16:11	CST-6	Tornado	EF1	0	0	150.00K	0.00K
<a href="#">CENTER</a>	METCALFE CO.	KY	04/05/2017	16:12	CST-6	Tornado	EF1	0	0	75.00K	0.00K
<a href="#">CRAILHOPE</a>	GREEN CO.	KY	04/05/2017	16:16	CST-6	Tornado	EF1	0	0	100.00K	0.00K
<a href="#">BELLVIEW</a>	HENRY CO.	KY	04/05/2017	16:54	EST-5	Tornado	EF1	0	0	100.00K	0.00K
<a href="#">CROLEY</a>	HICKMAN CO.	KY	04/26/2017	18:12	CST-6	Tornado	EF1	0	0	425.00K	0.00K
<a href="#">BALTIMORE</a>	GRAVES CO.	KY	04/26/2017	18:20	CST-6	Tornado	EF0	0	0	75.00K	0.00K
<a href="#">HARMONY VLG</a>	OLDHAM CO.	KY	04/28/2017	22:53	EST-5	Tornado	EF1	0	0	200.00K	0.00K
<a href="#">MATHERS MILL</a>	LARUE CO.	KY	06/23/2017	16:37	EST-5	Tornado	EF1	0	0	100.00K	0.00K
<a href="#">ST FRANCIS</a>	MARION CO.	KY	06/23/2017	17:05	EST-5	Tornado	EF1	0	0	150.00K	0.00K
<a href="#">BREMEN</a>	MUHLENBERG CO.	KY	11/18/2017	15:02	CST-6	Tornado	EF1	0	0	100.00K	0.00K
<a href="#">TAYLOR MINES</a>	OHIO CO.	KY	11/18/2017	15:20	CST-6	Tornado	EF1	0	1	250.00K	0.00K
<a href="#">LIBERTY</a>	TODD CO.	KY	11/18/2017	15:36	CST-6	Tornado	EF0	0	0	125.00K	0.00K
<a href="#">HAYSVILLE</a>	MEADE CO.	KY	11/18/2017	16:32	EST-5	Tornado	EF1	0	1	200.00K	0.00K
<a href="#">HOBSON</a>	TAYLOR CO.	KY	11/18/2017	18:00	EST-5	Tornado	EF1	0	0	75.00K	0.00K
<a href="#">KEYSBURG</a>	LOGAN CO.	KY	02/24/2018	15:54	CST-6	Tornado	EF2	1	1	800.00K	0.00K
<a href="#">HAYS</a>	WARREN CO.	KY	02/24/2018	17:19	CST-6	Tornado	EF1	0	0	250.00K	0.00K
<a href="#">MERRY OAKS</a>	BARREN CO.	KY	02/24/2018	17:20	CST-6	Tornado	EF1	0	0	30.00K	0.00K
<a href="#">BELL CITY</a>	GRAVES CO.	KY	02/24/2018	19:37	CST-6	Tornado	EF1	0	0	100.00K	0.00K
<a href="#">ST JOHNS</a>	MCCRACKEN CO.	KY	02/24/2018	19:37	CST-6	Tornado	EF1	0	0	85.00K	0.00K
<a href="#">TAYLORS STORE</a>	CALLOWAY CO.	KY	02/24/2018	19:40	CST-6	Tornado	EF1	0	0	350.00K	0.00K
<a href="#">VULTONCREEK</a>	GRAVES CO.	KY	02/24/2018	19:42	CST-6	Tornado	EF1	0	0	50.00K	0.00K
<a href="#">MURRAY</a>	CALLOWAY CO.	KY	02/24/2018	19:50	CST-6	Tornado	EF1	0	0	550.00K	0.00K
<a href="#">PLEASANT GREEN HILL</a>	CHRISTIAN CO.	KY	02/24/2018	20:44	CST-6	Tornado	EF0	0	0	20.00K	0.00K
<a href="#">HOPKINSVILLE</a>	CHRISTIAN CO.	KY	02/24/2018	20:45	CST-6	Tornado	EF2	0	9	6.000M	0.00K
<a href="#">OVIL</a>	CHRISTIAN CO.	KY	02/24/2018	20:55	CST-6	Tornado	EF0	0	0	6.00K	0.00K
<a href="#">DIAMOND SPGS</a>	LOGAN CO.	KY	02/24/2018	21:15	CST-6	Tornado	EF0	0	0	30.00K	0.00K
<a href="#">HARPER XRDS</a>	BUTLER CO.	KY	02/24/2018	21:21	CST-6	Tornado	EF1	0	0	20.00K	0.00K
<a href="#">SCHWEIZER</a>	SIMPSON CO.	KY	02/24/2018	21:50	CST-6	Tornado	EF0	0	0	50.00K	0.00K
<a href="#">DONANSBURG</a>	GREEN CO.	KY	02/24/2018	22:33	CST-6	Tornado	EF2	0	0	130.00K	0.00K
<a href="#">HACKLEY</a>	GARRARD CO.	KY	02/25/2018	00:50	EST-5	Tornado	EF1	0	0	50.00K	0.00K

<a href="#">Location</a>	<a href="#">County/Zone</a>	<a href="#">St.</a>	<a href="#">Date</a>	<a href="#">Time</a>	<a href="#">T.Z.</a>	<a href="#">Type</a>	<a href="#">Mag</a>	<a href="#">Dth</a>	<a href="#">Inj</a>	<a href="#">PrD</a>	<a href="#">CrD</a>
<a href="#">LILAC</a>	GRAYSON CO.	KY	04/03/2018	17:52	CST-6	Tornado	EF1	0	0	300.00K	0.00K
<a href="#">BURNA</a>	LIVINGSTON CO.	KY	04/03/2018	17:54	CST-6	Tornado	EF2	0	0	175.00K	0.00K
<a href="#">OAKTON</a>	HICKMAN CO.	KY	04/03/2018	18:09	CST-6	Tornado	EF1	0	0	20.00K	0.00K
<a href="#">NEW CYPRESS</a>	HICKMAN CO.	KY	04/03/2018	18:17	CST-6	Tornado	EF1	0	0	30.00K	0.00K
<a href="#">PRYORSBURG</a>	GRAVES CO.	KY	04/03/2018	18:36	CST-6	Tornado	EF1	0	0	20.00K	0.00K
<a href="#">WEST NEEDMORE</a>	BOYLE CO.	KY	04/03/2018	20:34	EST-5	Tornado	EF1	0	0	250.00K	0.00K
<a href="#">CALVERT CITY</a>	MARSHALL CO.	KY	06/23/2018	20:08	CST-6	Tornado	EF0	0	0	1.00K	0.00K
<a href="#">RENDER</a>	OHIO CO.	KY	06/25/2018	09:50	CST-6	Tornado	EF1	0	0	300.00K	0.00K
<a href="#">BROADWAY</a>	EDMONSON CO.	KY	06/25/2018	11:04	CST-6	Tornado	EF0	0	0	0.00K	0.00K
<a href="#">BALLARDSVILLE</a>	JEFFERSON CO.	KY	06/26/2018	12:44	EST-5	Tornado	EF1	0	0	500.00K	0.00K
<a href="#">FRAZERTOWN</a>	OLDHAM CO.	KY	06/26/2018	12:47	EST-5	Tornado	EF0	0	0	50.00K	0.00K
<b>Totals:</b>								32	335	238.639M	1.571M

**Table T-4. Thunderstorm Wind Locations, Occurrences, Extent, Impacts, 1/1/2013 – 6/30/2013**

<a href="#">Location</a>	<a href="#">County/Zone</a>	<a href="#">St.</a>	<a href="#">Date</a>	<a href="#">Time</a>	<a href="#">T.Z.</a>	<a href="#">Type</a>	<a href="#">Mag</a>	<a href="#">Dth</a>	<a href="#">Inj</a>	<a href="#">PrD</a>	<a href="#">CrD</a>
<b>Totals:</b>								0	0	1.846M	12.00K
<a href="#">CLINTON</a>	HICKMAN CO.	KY	01/12/2013	13:40	CST-6	Thunderstorm Wind	52 kts. EG	0	0	0.00K	10.00K
<a href="#">LONE OAK</a>	MCCRACKEN CO.	KY	01/12/2013	14:40	CST-6	Thunderstorm Wind	56 kts. EG	0	0	50.00K	0.00K
<a href="#">LA CENTER</a>	BALLARD CO.	KY	01/29/2013	22:35	CST-6	Thunderstorm Wind	52 kts. EG	0	0	20.00K	0.00K
<a href="#">CAMELIA</a>	MCCRACKEN CO.	KY	01/29/2013	22:47	CST-6	Thunderstorm Wind	56 kts. EG	0	0	5.00K	0.00K
<a href="#">LOWES</a>	GRAVES CO.	KY	01/29/2013	22:50	CST-6	Thunderstorm Wind	61 kts. EG	0	0	10.00K	0.00K
<a href="#">SEDALIA</a>	GRAVES CO.	KY	01/29/2013	23:28	CST-6	Thunderstorm Wind	56 kts. EG	0	0	15.00K	0.00K
<a href="#">BENTON</a>	MARSHALL CO.	KY	01/29/2013	23:45	CST-6	Thunderstorm Wind	61 kts. EG	0	0	5.00K	0.00K
<a href="#">DOGTOWN</a>	MARSHALL CO.	KY	01/29/2013	23:53	CST-6	Thunderstorm Wind	61 kts. EG	0	0	30.00K	0.00K
<a href="#">MURRAY</a>	CALLOWAY CO.	KY	01/29/2013	23:57	CST-6	Thunderstorm Wind	56 kts. EG	0	0	4.00K	0.00K
<a href="#">PRINCETON</a>	CALDWELL CO.	KY	01/30/2013	00:30	CST-6	Thunderstorm Wind	64 kts. MG	0	0	0.00K	0.00K
<a href="#">WHITE PLAINS</a>	HOPKINS CO.	KY	01/30/2013	01:27	CST-6	Thunderstorm Wind	52 kts. EG	0	0	2.00K	0.00K
<a href="#">HERNDON</a>	CHRISTIAN CO.	KY	01/30/2013	01:34	CST-6	Thunderstorm Wind	91 kts. EG	0	0	200.00K	0.00K
<a href="#">HERNDON</a>	CHRISTIAN CO.	KY	01/30/2013	01:35	CST-6	Thunderstorm Wind	87 kts. EG	0	0	250.00K	0.00K
<a href="#">HOPKINSVILLE</a>	CHRISTIAN CO.	KY	01/30/2013	01:41	CST-6	Thunderstorm Wind	83 kts. EG	0	0	50.00K	0.00K
<a href="#">ALLEGRE</a>	TODD CO.	KY	01/30/2013	01:52	CST-6	Thunderstorm Wind	96 kts. EG	0	0	300.00K	0.00K
<a href="#">ROSEWOOD</a>	MUHLENBERG CO.	KY	01/30/2013	02:05	CST-6	Thunderstorm Wind	96 kts. EG	0	0	50.00K	0.00K
<a href="#">WYSOX</a>	OHIO CO.	KY	01/30/2013	02:18	CST-6	Thunderstorm Wind	52 kts. EG	0	0	0.00K	0.00K
<a href="#">GUTHRIE</a>	TODD CO.	KY	01/30/2013	02:25	CST-6	Thunderstorm Wind	52 kts. EG	0	0	10.00K	0.00K
<a href="#">BATTLETOWN</a>	MEADE CO.	KY	01/30/2013	02:35	EST-5	Thunderstorm Wind	52 kts. EG	0	0	0.00K	0.00K
<a href="#">FALLS OF ROUGH</a>	BRECKINRIDGE CO.	KY	01/30/2013	02:42	CST-6	Thunderstorm Wind	52 kts. EG	0	0	0.00K	0.00K
<a href="#">CANEYVILLE</a>	GRAYSON CO.	KY	01/30/2013	02:44	CST-6	Thunderstorm Wind	52 kts. EG	0	0	10.00K	0.00K
<a href="#">ALLEN SPGS</a>	ALLEN CO.	KY	01/30/2013	03:37	CST-6	Thunderstorm Wind	52 kts. EG	0	0	0.00K	0.00K
<a href="#">HALIFAX</a>	ALLEN CO.	KY	01/30/2013	03:37	CST-6	Thunderstorm Wind	61 kts. EG	0	0	15.00K	0.00K
<a href="#">SETTLE</a>	ALLEN CO.	KY	01/30/2013	03:38	CST-6	Thunderstorm Wind	61 kts. EG	0	0	15.00K	0.00K
<a href="#">OAK FOREST</a>	ALLEN CO.	KY	01/30/2013	03:40	CST-6	Thunderstorm Wind	52 kts. EG	0	0	5.00K	0.00K
<a href="#">ADOLPHUS</a>	ALLEN CO.	KY	01/30/2013	03:40	CST-6	Thunderstorm Wind	52 kts. EG	0	0	5.00K	0.00K
<a href="#">FINNEY</a>	BARREN CO.	KY	01/30/2013	03:43	CST-6	Thunderstorm Wind	52 kts. EG	0	0	20.00K	0.00K
<a href="#">ETOILE</a>	BARREN CO.	KY	01/30/2013	03:45	CST-6	Thunderstorm Wind	54 kts. MG	0	0	0.00K	0.00K
<a href="#">PARK CITY</a>	BARREN CO.	KY	01/30/2013	03:46	CST-6	Thunderstorm Wind	52 kts. EG	0	0	0.00K	0.00K
<a href="#">HAYWOOD</a>	BARREN CO.	KY	01/30/2013	03:51	CST-6	Thunderstorm Wind	60 kts. EG	0	0	20.00K	0.00K
<a href="#">VENTO</a>	HART CO.	KY	01/30/2013	03:55	CST-6	Thunderstorm Wind	52 kts. EG	0	0	0.00K	0.00K
<a href="#">CAVE CITY</a>	BARREN CO.	KY	01/30/2013	03:56	CST-6	Thunderstorm Wind	51 kts. MG	0	0	0.00K	0.00K
<a href="#">SEYMOUR</a>	HART CO.	KY	01/30/2013	03:56	CST-6	Thunderstorm Wind	65 kts. EG	0	0	30.00K	0.00K
<a href="#">GLASGOW</a>	BARREN CO.	KY	01/30/2013	03:56	CST-6	Thunderstorm Wind	52 kts. EG	0	0	0.00K	0.00K
<a href="#">CAVE CITY</a>	BARREN CO.	KY	01/30/2013	03:56	CST-6	Thunderstorm Wind	65 kts. EG	0	0	30.00K	0.00K
<a href="#">ROSEVILLE</a>	BARREN CO.	KY	01/30/2013	03:59	CST-6	Thunderstorm Wind	54 kts. MG	0	0	0.00K	0.00K
<a href="#">(FTK)GODMAN AAF FT K</a>	HARDIN CO.	KY	01/30/2013	04:12	EST-5	Thunderstorm Wind	50 kts. MG	0	0	0.00K	0.00K
<a href="#">EDMONTON</a>	METCALFE CO.	KY	01/30/2013	04:17	CST-6	Thunderstorm Wind	52 kts. EG	0	0	2.00K	0.00K
<a href="#">(SDF)STANIFORD FLD L</a>	JEFFERSON CO.	KY	01/30/2013	04:26	EST-5	Thunderstorm Wind	52 kts. EG	0	0	0.00K	0.00K

<a href="#">Location</a>	<a href="#">County/Zone</a>	<a href="#">St.</a>	<a href="#">Date</a>	<a href="#">Time</a>	<a href="#">T.Z.</a>	<a href="#">Type</a>	<a href="#">Mag</a>	<a href="#">Dth</a>	<a href="#">Inj</a>	<a href="#">PrD</a>	<a href="#">CrD</a>
<a href="#">PEWEE VLY</a>	OLDHAM CO.	KY	01/30/2013	04:40	EST-5	Thunderstorm Wind	52 kts. EG	0	0	0.00K	0.00K
<a href="#">COLUMBIA</a>	ADAIR CO.	KY	01/30/2013	04:43	CST-6	Thunderstorm Wind	52 kts. EG	0	0	0.00K	0.00K
<a href="#">SANO</a>	ADAIR CO.	KY	01/30/2013	04:49	CST-6	Thunderstorm Wind	60 kts. EG	0	0	15.00K	0.00K
<a href="#">MIDDLETOWN</a>	RUSSELL CO.	KY	01/30/2013	04:57	CST-6	Thunderstorm Wind	52 kts. EG	0	0	0.00K	0.00K
<a href="#">CAMPBELLSVILLE</a>	TAYLOR CO.	KY	01/30/2013	05:36	EST-5	Thunderstorm Wind	52 kts. EG	0	0	0.00K	0.00K
<a href="#">CAMP SPGS</a>	CAMPBELL CO.	KY	01/30/2013	05:55	EST-5	Thunderstorm Wind	50 kts. EG	0	0	2.00K	0.00K
<a href="#">HARRODSBURG ARPT</a>	MERCER CO.	KY	01/30/2013	06:00	EST-5	Thunderstorm Wind	56 kts. EG	0	0	2.00K	0.00K
<a href="#">PARNELL</a>	WAYNE CO.	KY	01/30/2013	06:03	EST-5	Thunderstorm Wind	50 kts. EG	0	0	0.00K	0.00K
<a href="#">SUSIE</a>	WAYNE CO.	KY	01/30/2013	06:06	EST-5	Thunderstorm Wind	50 kts. EG	0	0	0.00K	0.00K
<a href="#">NANCY</a>	PULASKI CO.	KY	01/30/2013	06:12	EST-5	Thunderstorm Wind	50 kts. EG	0	0	0.00K	0.00K
<a href="#">MONTICELLO WAYNE ARP</a>	WAYNE CO.	KY	01/30/2013	06:13	EST-5	Thunderstorm Wind	50 kts. EG	0	0	0.00K	0.00K
<a href="#">STEUBENVILLE</a>	WAYNE CO.	KY	01/30/2013	06:15	EST-5	Thunderstorm Wind	50 kts. EG	0	0	0.00K	0.00K
<a href="#">NICHOLASVILLE</a>	JESSAMINE CO.	KY	01/30/2013	06:19	EST-5	Thunderstorm Wind	56 kts. EG	0	0	0.00K	0.00K
<a href="#">UNION MILLS</a>	JESSAMINE CO.	KY	01/30/2013	06:21	EST-5	Thunderstorm Wind	61 kts. EG	0	0	25.00K	0.00K
<a href="#">ALBIA</a>	PULASKI CO.	KY	01/30/2013	06:24	EST-5	Thunderstorm Wind	50 kts. EG	0	0	0.00K	0.00K
<a href="#">SUMPTER</a>	WAYNE CO.	KY	01/30/2013	06:24	EST-5	Thunderstorm Wind	50 kts. EG	0	0	0.00K	0.00K
<a href="#">MONTROSE</a>	FAYETTE CO.	KY	01/30/2013	06:26	EST-5	Thunderstorm Wind	52 kts. EG	0	0	0.00K	0.00K
<a href="#">STRAWBERRY</a>	PULASKI CO.	KY	01/30/2013	06:30	EST-5	Thunderstorm Wind	50 kts. EG	0	0	0.00K	0.00K
<a href="#">RUTHTON</a>	MADISON CO.	KY	01/30/2013	06:33	EST-5	Thunderstorm Wind	52 kts. EG	0	0	2.00K	0.00K
<a href="#">WEST SOMERSET</a>	PULASKI CO.	KY	01/30/2013	06:35	EST-5	Thunderstorm Wind	56 kts. MG	0	0	0.00K	0.00K
<a href="#">MT VERNON</a>	ROCKCASTLE CO.	KY	01/30/2013	06:36	EST-5	Thunderstorm Wind	50 kts. EG	0	0	0.00K	0.00K
<a href="#">WINCHESTER</a>	CLARK CO.	KY	01/30/2013	06:40	EST-5	Thunderstorm Wind	52 kts. EG	0	0	0.00K	0.00K
<a href="#">PONGO</a>	ROCKCASTLE CO.	KY	01/30/2013	06:45	EST-5	Thunderstorm Wind	50 kts. EG	0	0	0.00K	0.00K
<a href="#">HARGETT</a>	ESTILL CO.	KY	01/30/2013	07:00	EST-5	Thunderstorm Wind	50 kts. EG	0	0	0.00K	0.00K
<a href="#">WEST IRVINE</a>	ESTILL CO.	KY	01/30/2013	07:00	EST-5	Thunderstorm Wind	50 kts. EG	0	0	0.00K	0.00K
<a href="#">WHITLEY CITY</a>	MCCREARY CO.	KY	01/30/2013	07:00	EST-5	Thunderstorm Wind	55 kts. EG	0	0	0.00K	0.00K
<a href="#">IRVINE</a>	ESTILL CO.	KY	01/30/2013	07:02	EST-5	Thunderstorm Wind	50 kts. EG	0	0	0.00K	0.00K
<a href="#">MC KEE</a>	JACKSON CO.	KY	01/30/2013	07:03	EST-5	Thunderstorm Wind	50 kts. EG	0	0	0.00K	0.00K
<a href="#">WALTERSVILLE</a>	POWELL CO.	KY	01/30/2013	07:08	EST-5	Thunderstorm Wind	50 kts. EG	0	0	0.00K	0.00K
<a href="#">SLATE VLY</a>	BATH CO.	KY	01/30/2013	07:10	EST-5	Thunderstorm Wind	50 kts. EG	0	0	0.00K	0.00K
<a href="#">REDBIRD</a>	WHITLEY CO.	KY	01/30/2013	07:14	EST-5	Thunderstorm Wind	50 kts. EG	0	0	0.00K	0.00K
<a href="#">REDBIRD</a>	WHITLEY CO.	KY	01/30/2013	07:14	EST-5	Thunderstorm Wind	50 kts. EG	0	0	0.00K	0.00K
<a href="#">FARISTON</a>	LAUREL CO.	KY	01/30/2013	07:18	EST-5	Thunderstorm Wind	50 kts. EG	0	0	0.00K	0.00K
<a href="#">MEANS</a>	MENIFEE CO.	KY	01/30/2013	07:20	EST-5	Thunderstorm Wind	50 kts. EG	0	0	0.00K	0.00K
<a href="#">COGSWELL</a>	ROWAN CO.	KY	01/30/2013	07:24	EST-5	Thunderstorm Wind	50 kts. EG	0	0	0.00K	0.00K
<a href="#">BOONEVILLE</a>	OWSLEY CO.	KY	01/30/2013	07:24	EST-5	Thunderstorm Wind	50 kts. EG	0	0	0.00K	0.00K
<a href="#">HORSE CREEK</a>	CLAY CO.	KY	01/30/2013	07:24	EST-5	Thunderstorm Wind	50 kts. EG	0	0	0.00K	0.00K
<a href="#">BARBOURVILLE</a>	KNOX CO.	KY	01/30/2013	07:30	EST-5	Thunderstorm Wind	50 kts. EG	0	0	0.00K	0.00K
<a href="#">GATES</a>	ROWAN CO.	KY	01/30/2013	07:30	EST-5	Thunderstorm Wind	50 kts. EG	0	0	0.00K	0.00K
<a href="#">BEATTYVILLE</a>	LEE CO.	KY	01/30/2013	07:30	EST-5	Thunderstorm Wind	50 kts. EG	0	0	0.00K	0.00K
<a href="#">HAZEL GREEN</a>	WOLFE CO.	KY	01/30/2013	07:45	EST-5	Thunderstorm Wind	50 kts. EG	0	0	0.00K	0.00K

<a href="#">Location</a>	<a href="#">County/Zone</a>	<a href="#">St.</a>	<a href="#">Date</a>	<a href="#">Time</a>	<a href="#">T.Z.</a>	<a href="#">Type</a>	<a href="#">Mag</a>	<a href="#">Dth</a>	<a href="#">Inj</a>	<a href="#">PrD</a>	<a href="#">CrD</a>
<a href="#">PAXTON</a>	BREATHITT CO.	KY	01/30/2013	07:50	EST-5	Thunderstorm Wind	50 kts. EG	0	0	0.00K	0.00K
<a href="#">TALBERT</a>	BREATHITT CO.	KY	01/30/2013	07:51	EST-5	Thunderstorm Wind	50 kts. EG	0	0	0.00K	0.00K
<a href="#">LICK BRANCH</a>	MORGAN CO.	KY	01/30/2013	07:54	EST-5	Thunderstorm Wind	50 kts. EG	0	0	0.00K	0.00K
<a href="#">THOUSANDSTICKS</a>	LESLIE CO.	KY	01/30/2013	08:00	EST-5	Thunderstorm Wind	61 kts. EG	0	0	0.00K	0.00K
<a href="#">WOOTON</a>	LESLIE CO.	KY	01/30/2013	08:03	EST-5	Thunderstorm Wind	50 kts. EG	0	0	0.00K	0.00K
<a href="#">GUAGE</a>	BREATHITT CO.	KY	01/30/2013	08:06	EST-5	Thunderstorm Wind	50 kts. EG	0	0	0.00K	0.00K
<a href="#">WEST PRESTONSBURG</a>	FLOYD CO.	KY	01/30/2013	08:30	EST-5	Thunderstorm Wind	50 kts. EG	0	0	0.00K	0.00K
<a href="#">YELLOW MTN</a>	KNOTT CO.	KY	01/30/2013	08:30	EST-5	Thunderstorm Wind	50 kts. MG	0	0	0.00K	0.00K
<a href="#">PIPPA PASSES</a>	KNOTT CO.	KY	01/30/2013	08:33	EST-5	Thunderstorm Wind	50 kts. EG	0	0	0.00K	0.00K
<a href="#">MIDDLESBORO</a>	BELL CO.	KY	01/30/2013	08:34	EST-5	Thunderstorm Wind	50 kts. EG	0	0	0.00K	0.00K
<a href="#">EASTERN</a>	FLOYD CO.	KY	01/30/2013	08:35	EST-5	Thunderstorm Wind	50 kts. EG	0	0	0.00K	0.00K
<a href="#">BETSY LAYNE</a>	FLOYD CO.	KY	01/30/2013	08:50	EST-5	Thunderstorm Wind	50 kts. EG	0	0	0.00K	0.00K
<a href="#">TOTZ</a>	HARLAN CO.	KY	01/30/2013	09:03	EST-5	Thunderstorm Wind	50 kts. EG	0	0	0.00K	0.00K
<a href="#">SHELBIANA</a>	PIKE CO.	KY	01/30/2013	09:15	EST-5	Thunderstorm Wind	50 kts. EG	0	0	0.00K	0.00K
<a href="#">MONTICELLO WAYNE ARP</a>	WAYNE CO.	KY	03/24/2013	16:16	EST-5	Thunderstorm Wind	70 kts. EG	0	0	5.00K	0.00K
<a href="#">CORBIN</a>	WHITLEY CO.	KY	03/24/2013	17:45	EST-5	Thunderstorm Wind	70 kts. EG	0	0	50.00K	0.00K
<a href="#">BURKESVILLE</a>	CUMBERLAND CO.	KY	04/11/2013	14:43	CST-6	Thunderstorm Wind	52 kts. EG	0	0	5.00K	0.00K
<a href="#">WHITES</a>	MADISON CO.	KY	04/11/2013	17:28	EST-5	Thunderstorm Wind	53 kts. MG	0	0	1.00K	0.00K
<a href="#">BRODHEAD</a>	ROCKCASTLE CO.	KY	04/11/2013	17:30	EST-5	Thunderstorm Wind	52 kts. EG	0	0	0.00K	0.00K
<a href="#">LONDON</a>	LAUREL CO.	KY	04/11/2013	17:55	EST-5	Thunderstorm Wind	52 kts. EG	0	0	0.00K	0.00K
<a href="#">CAMARGO</a>	MONTGOMERY CO.	KY	04/11/2013	17:58	EST-5	Thunderstorm Wind	83 kts. EG	0	0	100.00K	0.00K
<a href="#">PRESTON</a>	BATH CO.	KY	04/11/2013	18:05	EST-5	Thunderstorm Wind	52 kts. EG	0	0	0.00K	0.00K
<a href="#">OWINGSVILLE</a>	BATH CO.	KY	04/11/2013	18:10	EST-5	Thunderstorm Wind	43 kts. EG	0	0	1.00K	0.00K
<a href="#">SALT LICK</a>	BATH CO.	KY	04/11/2013	18:16	EST-5	Thunderstorm Wind	52 kts. EG	0	0	0.00K	0.00K
<a href="#">MOORES FERRY</a>	BATH CO.	KY	04/11/2013	18:18	EST-5	Thunderstorm Wind	52 kts. EG	0	0	0.00K	0.00K
<a href="#">WOODBINE</a>	WHITLEY CO.	KY	04/11/2013	18:19	EST-5	Thunderstorm Wind	50 kts. EG	0	0	0.00K	0.00K
<a href="#">MOREHEAD</a>	ROWAN CO.	KY	04/11/2013	18:25	EST-5	Thunderstorm Wind	50 kts. EG	0	0	0.00K	0.00K
<a href="#">ASHLAND</a>	BOYD CO.	KY	04/16/2013	19:18	EST-5	Thunderstorm Wind	50 kts. EG	0	0	10.00K	0.00K
<a href="#">LETCHER</a>	LETCHER CO.	KY	04/17/2013	12:37	EST-5	Thunderstorm Wind	50 kts. EG	0	0	0.00K	0.00K
<a href="#">BACKUSBURG</a>	CALLOWAY CO.	KY	04/18/2013	19:50	CST-6	Thunderstorm Wind	52 kts. EG	0	0	5.00K	0.00K
<a href="#">SHARPE</a>	MARSHALL CO.	KY	04/18/2013	20:00	CST-6	Thunderstorm Wind	52 kts. EG	0	0	4.00K	0.00K
<a href="#">LOVELACEVILLE</a>	BALLARD CO.	KY	05/21/2013	02:10	CST-6	Thunderstorm Wind	52 kts. EG	0	0	10.00K	0.00K
<a href="#">CAMMELIA</a>	MCCRACKEN CO.	KY	05/21/2013	02:19	CST-6	Thunderstorm Wind	52 kts. EG	0	0	8.00K	0.00K
<a href="#">PEMBROKE</a>	CHRISTIAN CO.	KY	05/21/2013	03:55	CST-6	Thunderstorm Wind	52 kts. EG	0	0	70.00K	0.00K
<a href="#">MONTICELLO</a>	WAYNE CO.	KY	05/21/2013	15:00	EST-5	Thunderstorm Wind	55 kts. EG	0	0	0.00K	0.00K
<a href="#">POPLARVILLE</a>	PULASKI CO.	KY	05/21/2013	15:10	EST-5	Thunderstorm Wind	52 kts. EG	0	0	0.00K	0.00K
<a href="#">NANCY</a>	PULASKI CO.	KY	05/21/2013	15:30	EST-5	Thunderstorm Wind	52 kts. EG	0	0	0.00K	0.00K
<a href="#">PINE KNOT</a>	MCCREARY CO.	KY	05/21/2013	15:32	EST-5	Thunderstorm Wind	52 kts. EG	0	0	0.00K	0.00K
<a href="#">SLAVANS</a>	MCCREARY CO.	KY	05/21/2013	15:35	EST-5	Thunderstorm Wind	52 kts. EG	0	0	0.00K	0.00K
<a href="#">STEARNS</a>	MCCREARY CO.	KY	05/21/2013	15:40	EST-5	Thunderstorm Wind	55 kts. EG	0	0	0.00K	0.00K
<a href="#">SHOPVILLE</a>	PULASKI CO.	KY	05/21/2013	15:43	EST-5	Thunderstorm Wind	52 kts. EG	0	0	0.00K	0.00K



<a href="#">Location</a>	<a href="#">County/Zone</a>	<a href="#">St.</a>	<a href="#">Date</a>	<a href="#">Time</a>	<a href="#">T.Z.</a>	<a href="#">Type</a>	<a href="#">Mag</a>	<a href="#">Dth</a>	<a href="#">Inj</a>	<a href="#">PrD</a>	<a href="#">CrD</a>
<a href="#">DABNEY</a>	PULASKI CO.	KY	05/21/2013	15:45	EST-5	Thunderstorm Wind	52 kts. EG	0	0	0.00K	0.00K
<a href="#">SCIENCE HILL</a>	PULASKI CO.	KY	05/21/2013	15:45	EST-5	Thunderstorm Wind	60 kts. EG	0	0	0.00K	0.00K
<a href="#">WHITLEY CITY</a>	MCCREARY CO.	KY	05/21/2013	15:45	EST-5	Thunderstorm Wind	55 kts. EG	0	0	0.00K	0.00K
<a href="#">SOMERSET</a>	PULASKI CO.	KY	05/21/2013	15:45	EST-5	Thunderstorm Wind	60 kts. EG	0	0	0.00K	0.00K
<a href="#">SHOPVILLE</a>	PULASKI CO.	KY	05/21/2013	15:47	EST-5	Thunderstorm Wind	52 kts. EG	0	0	0.00K	0.00K
<a href="#">WHITLEY CITY</a>	MCCREARY CO.	KY	05/21/2013	15:48	EST-5	Thunderstorm Wind	55 kts. EG	0	0	0.00K	0.00K
<a href="#">SOMERSET</a>	PULASKI CO.	KY	05/21/2013	15:52	EST-5	Thunderstorm Wind	40 kts. EG	0	0	1.00K	0.00K
<a href="#">WHITLEY CITY</a>	MCCREARY CO.	KY	05/21/2013	15:53	EST-5	Thunderstorm Wind	55 kts. EG	0	0	0.00K	0.00K
<a href="#">WILLIAMSBURG</a>	WHITLEY CO.	KY	05/21/2013	16:00	EST-5	Thunderstorm Wind	50 kts. EG	0	0	0.00K	0.00K
<a href="#">LEXINGTON</a>	FAYETTE CO.	KY	05/21/2013	16:00	EST-5	Thunderstorm Wind	50 kts. EG	0	0	0.00K	0.00K
<a href="#">MT VERNON</a>	ROCKCASTLE CO.	KY	05/21/2013	16:00	EST-5	Thunderstorm Wind	50 kts. EG	0	0	0.00K	0.00K
<a href="#">EAST HICKMAN</a>	FAYETTE CO.	KY	05/21/2013	16:10	EST-5	Thunderstorm Wind	52 kts. EG	0	0	0.00K	0.00K
<a href="#">WOODBINE</a>	WHITLEY CO.	KY	05/21/2013	16:15	EST-5	Thunderstorm Wind	50 kts. EG	0	0	0.00K	0.00K
<a href="#">KEAVY</a>	LAUREL CO.	KY	05/21/2013	16:15	EST-5	Thunderstorm Wind	50 kts. EG	0	0	0.00K	0.00K
<a href="#">CORBIN</a>	WHITLEY CO.	KY	05/21/2013	16:15	EST-5	Thunderstorm Wind	50 kts. EG	0	0	0.00K	0.00K
<a href="#">SANDGAP</a>	JACKSON CO.	KY	05/21/2013	16:20	EST-5	Thunderstorm Wind	50 kts. EG	0	0	0.00K	0.00K
<a href="#">BOONEVILLE</a>	OWSLEY CO.	KY	05/21/2013	16:24	EST-5	Thunderstorm Wind	50 kts. EG	0	0	0.00K	0.00K
<a href="#">ANNVILLE</a>	JACKSON CO.	KY	05/21/2013	16:25	EST-5	Thunderstorm Wind	50 kts. EG	0	0	0.00K	0.00K
<a href="#">MC KEE</a>	JACKSON CO.	KY	05/21/2013	16:25	EST-5	Thunderstorm Wind	50 kts. EG	0	0	0.00K	0.00K
<a href="#">BOONEVILLE</a>	OWSLEY CO.	KY	05/21/2013	16:26	EST-5	Thunderstorm Wind	50 kts. EG	0	0	0.00K	0.00K
<a href="#">DEER LICK</a>	CLAY CO.	KY	05/21/2013	16:30	EST-5	Thunderstorm Wind	50 kts. EG	0	0	0.00K	0.00K
<a href="#">BURNING SPGS</a>	CLAY CO.	KY	05/21/2013	16:30	EST-5	Thunderstorm Wind	55 kts. EG	0	0	0.00K	0.00K
<a href="#">FOURMILE</a>	BELL CO.	KY	05/21/2013	16:30	EST-5	Thunderstorm Wind	50 kts. EG	0	0	0.00K	0.00K
<a href="#">LEROSE</a>	OWSLEY CO.	KY	05/21/2013	16:38	EST-5	Thunderstorm Wind	50 kts. EG	0	0	0.00K	0.00K
<a href="#">ARNETT</a>	OWSLEY CO.	KY	05/21/2013	16:40	EST-5	Thunderstorm Wind	50 kts. EG	0	0	0.00K	0.00K
<a href="#">TRAVELLERS REST</a>	OWSLEY CO.	KY	05/21/2013	16:45	EST-5	Thunderstorm Wind	50 kts. EG	0	0	0.00K	0.00K
<a href="#">HARLAN</a>	HARLAN CO.	KY	05/21/2013	17:05	EST-5	Thunderstorm Wind	50 kts. EG	0	0	0.00K	0.00K
<a href="#">BAXTER</a>	HARLAN CO.	KY	05/21/2013	17:05	EST-5	Thunderstorm Wind	55 kts. EG	0	0	0.00K	0.00K
<a href="#">FRENCHBURG</a>	MENIFEE CO.	KY	05/21/2013	17:05	EST-5	Thunderstorm Wind	60 kts. EG	0	0	0.00K	0.00K
<a href="#">JACKSON</a>	BREATHITT CO.	KY	05/21/2013	17:08	EST-5	Thunderstorm Wind	50 kts. EG	0	0	1.00K	0.00K
<a href="#">EVARTS</a>	HARLAN CO.	KY	05/21/2013	17:12	EST-5	Thunderstorm Wind	50 kts. EG	0	0	0.00K	0.00K
<a href="#">DICE</a>	PERRY CO.	KY	05/21/2013	17:15	EST-5	Thunderstorm Wind	55 kts. EG	0	0	0.00K	0.00K
<a href="#">HAZARD</a>	PERRY CO.	KY	05/21/2013	17:15	EST-5	Thunderstorm Wind	60 kts. EG	0	0	0.00K	0.00K
<a href="#">ARY</a>	PERRY CO.	KY	05/21/2013	17:18	EST-5	Thunderstorm Wind	50 kts. EG	0	0	0.00K	0.00K
<a href="#">CORNETTSVILLE</a>	PERRY CO.	KY	05/21/2013	17:18	EST-5	Thunderstorm Wind	50 kts. EG	0	0	0.00K	0.00K
<a href="#">ADELE</a>	MORGAN CO.	KY	05/21/2013	17:22	EST-5	Thunderstorm Wind	50 kts. EG	0	0	0.00K	0.00K
<a href="#">CAMP LEWIS</a>	BREATHITT CO.	KY	05/21/2013	17:28	EST-5	Thunderstorm Wind	50 kts. EG	0	0	0.00K	0.00K
<a href="#">WASHINGTON</a>	MASON CO.	KY	05/21/2013	17:30	EST-5	Thunderstorm Wind	50 kts. EG	0	0	2.00K	0.00K
<a href="#">LYNCH</a>	HARLAN CO.	KY	05/21/2013	17:30	EST-5	Thunderstorm Wind	50 kts. EG	0	0	0.00K	0.00K
<a href="#">FORAKER</a>	MAGOFFIN CO.	KY	05/21/2013	17:33	EST-5	Thunderstorm Wind	50 kts. EG	0	0	0.00K	0.00K
<a href="#">BRAINARD</a>	FLOYD CO.	KY	05/21/2013	17:46	EST-5	Thunderstorm Wind	50 kts. EG	0	0	0.00K	0.00K
<a href="#">LITTLE SANDY</a>	ELLIOTT CO.	KY	05/21/2013	17:55	EST-5	Thunderstorm Wind	50 kts. EG	0	0	0.00K	0.00K

<a href="#">Location</a>	<a href="#">County/Zone</a>	<a href="#">St.</a>	<a href="#">Date</a>	<a href="#">Time</a>	<a href="#">T.Z.</a>	<a href="#">Type</a>	<a href="#">Mag</a>	<a href="#">Dth</a>	<a href="#">Inj</a>	<a href="#">PrD</a>	<a href="#">CrD</a>
<a href="#">HAGERHILL</a>	JOHNSON CO.	KY	05/21/2013	18:00	EST-5	Thunderstorm Wind	55 kts. EG	0	0	0.00K	0.00K
<a href="#">MARION</a>	CRITTENDEN CO.	KY	05/21/2013	18:09	CST-6	Thunderstorm Wind	52 kts. EG	0	0	2.00K	0.00K
<a href="#">META</a>	PIKE CO.	KY	05/21/2013	18:14	EST-5	Thunderstorm Wind	50 kts. EG	0	0	0.00K	0.00K
<a href="#">SIDNEY</a>	PIKE CO.	KY	05/21/2013	18:14	EST-5	Thunderstorm Wind	50 kts. EG	0	0	0.00K	0.00K
<a href="#">INEZ</a>	MARTIN CO.	KY	05/21/2013	18:20	EST-5	Thunderstorm Wind	50 kts. EG	0	0	0.00K	0.00K
<a href="#">LOVELY</a>	MARTIN CO.	KY	05/21/2013	18:26	EST-5	Thunderstorm Wind	50 kts. EG	0	0	0.00K	0.00K
<a href="#">BELFRY</a>	PIKE CO.	KY	05/21/2013	18:26	EST-5	Thunderstorm Wind	50 kts. EG	0	0	0.00K	0.00K
<a href="#">WARFIELD</a>	MARTIN CO.	KY	05/21/2013	18:28	EST-5	Thunderstorm Wind	50 kts. EG	0	0	0.00K	0.00K
<a href="#">PATRICK</a>	LAWRENCE CO.	KY	05/21/2013	18:30	EST-5	Thunderstorm Wind	50 kts. EG	0	0	1.00K	0.00K
<a href="#">GLASGOW MUNI ARPT</a>	BARREN CO.	KY	05/22/2013	13:57	CST-6	Thunderstorm Wind	52 kts. EG	0	0	0.00K	0.00K
<a href="#">OWENSBORO</a>	DAVIESS CO.	KY	05/30/2013	17:16	CST-6	Thunderstorm Wind	52 kts. EG	0	0	3.00K	0.00K
<a href="#">MELBER</a>	MCCRACKEN CO.	KY	05/30/2013	18:35	CST-6	Thunderstorm Wind	52 kts. EG	0	0	2.00K	0.00K
<a href="#">MASSAC</a>	MCCRACKEN CO.	KY	05/30/2013	18:40	CST-6	Thunderstorm Wind	61 kts. EG	0	0	80.00K	0.00K
<a href="#">FULTON</a>	FULTON CO.	KY	05/30/2013	19:15	CST-6	Thunderstorm Wind	52 kts. EG	0	0	20.00K	0.00K
<a href="#">LYNN GROVE</a>	CALLOWAY CO.	KY	05/30/2013	19:30	CST-6	Thunderstorm Wind	52 kts. EG	0	0	18.00K	0.00K
<a href="#">POOLE</a>	WEBSTER CO.	KY	06/01/2013	02:05	CST-6	Thunderstorm Wind	52 kts. EG	0	0	10.00K	0.00K
<a href="#">ONTON</a>	WEBSTER CO.	KY	06/01/2013	02:15	CST-6	Thunderstorm Wind	61 kts. EG	0	0	40.00K	0.00K
<a href="#">DIXON TOWN</a>	JESSAMINE CO.	KY	06/01/2013	17:35	EST-5	Thunderstorm Wind	52 kts. EG	0	0	0.00K	0.00K
<a href="#">CADENTOWN</a>	FAYETTE CO.	KY	06/01/2013	17:52	EST-5	Thunderstorm Wind	52 kts. EG	0	0	5.00K	0.00K
<a href="#">BEATTYVILLE</a>	LEE CO.	KY	06/09/2013	14:50	EST-5	Thunderstorm Wind	52 kts. EG	0	0	0.00K	0.00K
<a href="#">PAYTON</a>	MORGAN CO.	KY	06/09/2013	15:14	EST-5	Thunderstorm Wind	55 kts. EG	0	0	0.00K	0.00K
<a href="#">HELECHAWA</a>	WOLFE CO.	KY	06/09/2013	15:15	EST-5	Thunderstorm Wind	61 kts. EG	0	0	5.00K	0.00K
<a href="#">STACY FORK</a>	MORGAN CO.	KY	06/09/2013	15:20	EST-5	Thunderstorm Wind	55 kts. EG	0	0	0.00K	0.00K
<a href="#">CYRUS</a>	MAGOFFIN CO.	KY	06/09/2013	16:04	EST-5	Thunderstorm Wind	70 kts. EG	0	0	10.00K	2.00K
<a href="#">OIL SPGS</a>	JOHNSON CO.	KY	06/09/2013	16:10	EST-5	Thunderstorm Wind	60 kts. EG	0	0	0.00K	0.00K
<a href="#">RIVER</a>	JOHNSON CO.	KY	06/09/2013	16:47	EST-5	Thunderstorm Wind	55 kts. EG	0	0	0.00K	0.00K
<a href="#">ULYSSES</a>	LAWRENCE CO.	KY	06/09/2013	17:05	EST-5	Thunderstorm Wind	50 kts. EG	0	0	50.00K	0.00K
<a href="#">FLEET</a>	ALLEN CO.	KY	06/10/2013	13:44	CST-6	Thunderstorm Wind	52 kts. EG	0	0	0.00K	0.00K
<a href="#">GREENSBURG</a>	GREEN CO.	KY	06/10/2013	15:15	CST-6	Thunderstorm Wind	52 kts. EG	0	0	0.00K	0.00K
<a href="#">WALTERSVILLE</a>	POWELL CO.	KY	06/10/2013	15:30	EST-5	Thunderstorm Wind	52 kts. EG	0	0	1.00K	0.00K
<a href="#">CHESTNUT GROVE</a>	SHELBY CO.	KY	06/13/2013	09:00	EST-5	Thunderstorm Wind	52 kts. EG	0	0	0.00K	0.00K
<a href="#">CROPPER</a>	SHELBY CO.	KY	06/13/2013	09:00	EST-5	Thunderstorm Wind	52 kts. EG	0	0	10.00K	0.00K
<a href="#">LEESBURG</a>	HARRISON CO.	KY	06/13/2013	09:25	EST-5	Thunderstorm Wind	52 kts. EG	0	0	2.00K	0.00K
<a href="#">JACKSONVILLE</a>	BOURBON CO.	KY	06/13/2013	09:35	EST-5	Thunderstorm Wind	52 kts. EG	0	0	0.00K	0.00K
<a href="#">LEXINGTON</a>	FAYETTE CO.	KY	06/13/2013	09:40	EST-5	Thunderstorm Wind	52 kts. EG	0	0	10.00K	0.00K
<a href="#">MONTROSE</a>	FAYETTE CO.	KY	06/13/2013	09:45	EST-5	Thunderstorm Wind	52 kts. EG	0	0	15.00K	0.00K
<a href="#">MT STERLING</a>	MONTGOMERY CO.	KY	06/13/2013	10:00	EST-5	Thunderstorm Wind	52 kts. EG	0	0	0.00K	0.00K
<a href="#">MT STERLING</a>	MONTGOMERY CO.	KY	06/13/2013	10:05	EST-5	Thunderstorm Wind	52 kts. EG	0	0	0.00K	0.00K
<a href="#">MT STERLING</a>	MONTGOMERY CO.	KY	06/13/2013	10:05	EST-5	Thunderstorm Wind	52 kts. EG	0	0	0.00K	0.00K
<a href="#">PRESTON</a>	BATH CO.	KY	06/13/2013	10:12	EST-5	Thunderstorm Wind	52 kts. EG	0	0	0.00K	0.00K
<a href="#">MC AFEE</a>	MERCER CO.	KY	06/13/2013	10:17	EST-5	Thunderstorm Wind	52 kts. EG	0	0	10.00K	0.00K
<a href="#">STRINGTOWN</a>	MERCER CO.	KY	06/13/2013	10:22	EST-5	Thunderstorm Wind	52 kts. EG	0	0	2.00K	0.00K



<a href="#">Location</a>	<a href="#">County/Zone</a>	<a href="#">St.</a>	<a href="#">Date</a>	<a href="#">Time</a>	<a href="#">T.Z.</a>	<a href="#">Type</a>	<a href="#">Mag</a>	<a href="#">Dth</a>	<a href="#">Inj</a>	<a href="#">PrD</a>	<a href="#">CrD</a>
<a href="#">DORTON</a>	PIKE CO.	KY	06/13/2013	10:25	EST-5	Thunderstorm Wind	51 kts. EG	0	0	0.00K	0.00K
<a href="#">STANTON</a>	POWELL CO.	KY	06/13/2013	10:26	EST-5	Thunderstorm Wind	50 kts. EG	0	0	0.00K	0.00K
<a href="#">IRVINE</a>	ESTILL CO.	KY	06/13/2013	10:26	EST-5	Thunderstorm Wind	50 kts. EG	0	0	0.00K	0.00K
<a href="#">DANVILLE</a>	BOYLE CO.	KY	06/13/2013	10:29	EST-5	Thunderstorm Wind	52 kts. EG	0	0	15.00K	0.00K
<a href="#">WEST IRVINE</a>	ESTILL CO.	KY	06/13/2013	10:35	EST-5	Thunderstorm Wind	50 kts. EG	0	0	0.00K	0.00K
<a href="#">IRVINE</a>	ESTILL CO.	KY	06/13/2013	10:35	EST-5	Thunderstorm Wind	50 kts. EG	0	0	0.00K	0.00K
<a href="#">POWELL</a>	ESTILL CO.	KY	06/13/2013	10:41	EST-5	Thunderstorm Wind	50 kts. EG	0	0	0.00K	0.00K
<a href="#">JAMESTOWN</a>	RUSSELL CO.	KY	06/13/2013	10:45	CST-6	Thunderstorm Wind	45 kts. EG	0	0	10.00K	0.00K
<a href="#">TURKEY</a>	BREATHITT CO.	KY	06/13/2013	11:15	EST-5	Thunderstorm Wind	50 kts. EG	0	0	0.00K	0.00K
<a href="#">ELKATAWA</a>	BREATHITT CO.	KY	06/13/2013	11:15	EST-5	Thunderstorm Wind	50 kts. EG	0	0	0.00K	0.00K
<a href="#">BOONEVILLE</a>	OWSLEY CO.	KY	06/13/2013	11:15	EST-5	Thunderstorm Wind	50 kts. EG	0	0	0.00K	0.00K
<a href="#">HINDMAN</a>	KNOTT CO.	KY	06/13/2013	11:50	EST-5	Thunderstorm Wind	50 kts. EG	0	0	0.00K	0.00K
<a href="#">SIZEROCK</a>	LESLIE CO.	KY	06/13/2013	11:54	EST-5	Thunderstorm Wind	50 kts. EG	0	0	0.00K	0.00K
<a href="#">HARLAN</a>	HARLAN CO.	KY	06/13/2013	11:58	EST-5	Thunderstorm Wind	50 kts. EG	0	0	0.00K	0.00K
<a href="#">HINDMAN</a>	KNOTT CO.	KY	06/13/2013	11:58	EST-5	Thunderstorm Wind	50 kts. EG	0	0	0.00K	0.00K
<a href="#">MANCHESTER</a>	CLAY CO.	KY	06/13/2013	11:58	EST-5	Thunderstorm Wind	50 kts. EG	0	0	0.00K	0.00K
<a href="#">STINNETT</a>	LESLIE CO.	KY	06/13/2013	12:16	EST-5	Thunderstorm Wind	50 kts. EG	0	0	0.00K	0.00K
<a href="#">HOSKINSTON</a>	LESLIE CO.	KY	06/13/2013	12:16	EST-5	Thunderstorm Wind	50 kts. EG	0	0	0.00K	0.00K
<a href="#">SMILAX</a>	LESLIE CO.	KY	06/13/2013	12:20	EST-5	Thunderstorm Wind	50 kts. EG	0	0	0.00K	0.00K
<a href="#">BLACKKEY</a>	LETCHER CO.	KY	06/13/2013	12:20	EST-5	Thunderstorm Wind	52 kts. EG	0	0	0.00K	0.00K
<a href="#">MARROWBONE</a>	PIKE CO.	KY	06/13/2013	12:20	EST-5	Thunderstorm Wind	55 kts. EG	0	0	0.00K	0.00K
<a href="#">SHELBY GAP</a>	PIKE CO.	KY	06/13/2013	12:20	EST-5	Thunderstorm Wind	55 kts. EG	0	0	0.00K	0.00K
<a href="#">DORTON</a>	PIKE CO.	KY	06/13/2013	12:20	EST-5	Thunderstorm Wind	55 kts. EG	0	0	0.00K	0.00K
<a href="#">DORTON</a>	PIKE CO.	KY	06/13/2013	12:25	EST-5	Thunderstorm Wind	65 kts. EG	0	0	0.00K	0.00K
<a href="#">BARBOURVILLE</a>	KNOX CO.	KY	06/13/2013	12:26	EST-5	Thunderstorm Wind	50 kts. EG	0	0	0.00K	0.00K
<a href="#">DONGOLA</a>	LETCHER CO.	KY	06/13/2013	12:37	EST-5	Thunderstorm Wind	52 kts. EG	0	0	0.00K	0.00K
<a href="#">SYLVANIA</a>	JEFFERSON CO.	KY	06/16/2013	16:11	EST-5	Thunderstorm Wind	52 kts. EG	0	0	0.00K	0.00K
<a href="#">SHIVELY</a>	JEFFERSON CO.	KY	06/16/2013	16:24	EST-5	Thunderstorm Wind	52 kts. EG	0	0	0.00K	0.00K
<a href="#">HIGHLANDS</a>	JEFFERSON CO.	KY	06/16/2013	16:25	EST-5	Thunderstorm Wind	52 kts. EG	0	0	0.00K	0.00K
<a href="#">RELIEF</a>	MORGAN CO.	KY	06/16/2013	16:43	EST-5	Thunderstorm Wind	50 kts. EG	0	0	0.00K	0.00K
<a href="#">KEATON</a>	JOHNSON CO.	KY	06/16/2013	16:45	EST-5	Thunderstorm Wind	50 kts. EG	0	0	0.00K	0.00K
<a href="#">(FTK)GODMAN AAF FT K</a>	HARDIN CO.	KY	06/17/2013	14:26	EST-5	Thunderstorm Wind	60 kts. MG	0	0	0.00K	0.00K
<a href="#">AVOCA</a>	JEFFERSON CO.	KY	06/17/2013	16:13	EST-5	Thunderstorm Wind	52 kts. EG	0	0	0.00K	0.00K
<a href="#">JEFFERSONTOWN</a>	JEFFERSON CO.	KY	06/17/2013	16:16	EST-5	Thunderstorm Wind	52 kts. EG	0	0	0.00K	0.00K
<a href="#">CARLISLE</a>	NICHOLAS CO.	KY	06/17/2013	20:32	EST-5	Thunderstorm Wind	52 kts. EG	0	0	0.00K	0.00K
<a href="#">NEW CASTLE</a>	HENRY CO.	KY	06/18/2013	18:41	EST-5	Thunderstorm Wind	52 kts. EG	0	0	0.00K	0.00K
<a href="#">HUEYS CORNER</a>	BOONE CO.	KY	06/23/2013	15:34	EST-5	Thunderstorm Wind	50 kts. EG	0	0	5.00K	0.00K
<a href="#">SPARTA</a>	GALLATIN CO.	KY	06/26/2013	15:15	EST-5	Thunderstorm Wind	55 kts. EG	0	0	15.00K	0.00K
<a href="#">(CVG)GTR CIN ARPT</a>	BOONE CO.	KY	06/26/2013	15:44	EST-5	Thunderstorm Wind	54 kts. MG	0	0	0.00K	0.00K
<a href="#">ELSMERE</a>	BOONE CO.	KY	06/26/2013	15:47	EST-5	Thunderstorm Wind	50 kts. EG	0	0	2.00K	0.00K
<a href="#">SOUTHGATE</a>	CAMPBELL CO.	KY	06/26/2013	16:18	EST-5	Thunderstorm Wind	50 kts. EG	0	0	3.00K	0.00K

<a href="#">Location</a>	<a href="#">County/Zone</a>	<a href="#">St.</a>	<a href="#">Date</a>	<a href="#">Time</a>	<a href="#">T.Z.</a>	<a href="#">Type</a>	<a href="#">Mag</a>	<a href="#">Dth</a>	<a href="#">Inj</a>	<a href="#">PrD</a>	<a href="#">CrD</a>
<a href="#">FRANKFORT</a>	FRANKLIN CO.	KY	06/26/2013	16:45	EST-5	Thunderstorm Wind	60 kts. EG	0	0	0.00K	0.00K
<a href="#">LEWISPORT</a>	HANCOCK CO.	KY	06/26/2013	19:33	CST-6	Thunderstorm Wind	61 kts. EG	0	0	0.00K	0.00K
<a href="#">STEPHENSPORT</a>	BRECKINRIDGE CO.	KY	06/26/2013	19:45	CST-6	Thunderstorm Wind	52 kts. EG	0	0	0.00K	0.00K
<a href="#">CLOVERPORT</a>	BRECKINRIDGE CO.	KY	06/26/2013	19:47	CST-6	Thunderstorm Wind	52 kts. EG	0	0	5.00K	0.00K
<a href="#">MC QUADY</a>	BRECKINRIDGE CO.	KY	06/26/2013	20:00	CST-6	Thunderstorm Wind	52 kts. EG	0	0	2.00K	0.00K
<a href="#">MC DANIELS</a>	BRECKINRIDGE CO.	KY	06/26/2013	20:18	CST-6	Thunderstorm Wind	52 kts. EG	0	0	0.00K	0.00K
<a href="#">ROCKCASTLE</a>	TRIGG CO.	KY	06/26/2013	20:45	CST-6	Thunderstorm Wind	52 kts. EG	0	0	10.00K	0.00K
<a href="#">ROGERSVILLE</a>	HARDIN CO.	KY	06/26/2013	21:00	EST-5	Thunderstorm Wind	52 kts. EG	0	0	0.00K	0.00K
<a href="#">CENTER</a>	METCALFE CO.	KY	06/26/2013	21:08	CST-6	Thunderstorm Wind	60 kts. EG	0	0	0.00K	0.00K
<a href="#">ELIZABETH TOWN</a>	HARDIN CO.	KY	06/26/2013	21:09	EST-5	Thunderstorm Wind	52 kts. EG	0	0	2.00K	0.00K
<a href="#">COLUMBIA</a>	ADAIR CO.	KY	06/26/2013	21:21	CST-6	Thunderstorm Wind	52 kts. EG	0	0	0.00K	0.00K
<a href="#">CECILIA</a>	HARDIN CO.	KY	06/26/2013	21:26	EST-5	Thunderstorm Wind	52 kts. EG	0	0	2.00K	0.00K
<a href="#">GREENSBURG</a>	GREEN CO.	KY	06/26/2013	21:26	CST-6	Thunderstorm Wind	50 kts. EG	0	0	2.00K	0.00K
<a href="#">HUMBLE</a>	RUSSELL CO.	KY	06/26/2013	21:32	CST-6	Thunderstorm Wind	52 kts. EG	0	0	0.00K	0.00K
<a href="#">LONGSTREET</a>	RUSSELL CO.	KY	06/26/2013	21:40	CST-6	Thunderstorm Wind	56 kts. EG	0	0	2.00K	0.00K
<a href="#">KARLUS</a>	RUSSELL CO.	KY	06/26/2013	21:44	CST-6	Thunderstorm Wind	52 kts. EG	0	0	0.00K	0.00K
<a href="#">DANVILLE</a>	BOYLE CO.	KY	06/26/2013	21:58	EST-5	Thunderstorm Wind	52 kts. EG	0	0	2.00K	0.00K
<a href="#">RUSSELL SPGS</a>	RUSSELL CO.	KY	06/26/2013	21:59	CST-6	Thunderstorm Wind	52 kts. EG	0	0	0.00K	0.00K
<a href="#">CAMPBELLSVILLE</a>	TAYLOR CO.	KY	06/26/2013	22:10	EST-5	Thunderstorm Wind	52 kts. EG	0	0	0.00K	0.00K
<a href="#">GRAVEL SWITCH</a>	MARION CO.	KY	06/26/2013	22:17	EST-5	Thunderstorm Wind	52 kts. EG	0	0	1.00K	0.00K
<a href="#">LIBERTY</a>	CASEY CO.	KY	06/26/2013	22:34	EST-5	Thunderstorm Wind	52 kts. EG	0	0	0.00K	0.00K
<a href="#">PRICETOWN</a>	CASEY CO.	KY	06/26/2013	22:35	EST-5	Thunderstorm Wind	50 kts. MG	0	0	0.00K	0.00K
<a href="#">MONTICELLO</a>	WAYNE CO.	KY	06/26/2013	23:09	EST-5	Thunderstorm Wind	52 kts. EG	0	0	0.00K	0.00K
<a href="#">MONTICELLO</a>	WAYNE CO.	KY	06/26/2013	23:14	EST-5	Thunderstorm Wind	52 kts. EG	0	0	0.00K	0.00K
<a href="#">EAST BERNSTADT</a>	LAUREL CO.	KY	06/26/2013	23:40	EST-5	Thunderstorm Wind	50 kts. EG	0	0	0.00K	0.00K
<a href="#">FARISTON</a>	LAUREL CO.	KY	06/26/2013	23:40	EST-5	Thunderstorm Wind	50 kts. EG	0	0	0.00K	0.00K
<a href="#">CLEARFIELD</a>	ROWAN CO.	KY	06/30/2013	17:18	EST-5	Thunderstorm Wind	50 kts. EG	0	0	0.00K	0.00K

**Table T-5. Thunderstorm Wind Locations, Occurrences, Extent, Impacts, 7/1/2013 – 12/31/2013**

<a href="#">Location</a>	<a href="#">County/Zone</a>	<a href="#">St.</a>	<a href="#">Date</a>	<a href="#">Time</a>	<a href="#">T.Z.</a>	<a href="#">Type</a>	<a href="#">Mag</a>	<a href="#">Dth</a>	<a href="#">Inj</a>	<a href="#">PrD</a>	<a href="#">CrD</a>
<b>Totals:</b>								1	3	1.719M	100.00K
<a href="#">CHAPLIN</a>	NELSON CO.	KY	07/01/2013	10:09	EST-5	Thunderstorm Wind	52 kts. EG	0	0	0.00K	0.00K
<a href="#">SAWYER</a>	MCCREARY CO.	KY	07/01/2013	14:26	EST-5	Thunderstorm Wind	52 kts. EG	0	0	0.00K	0.00K
<a href="#">KEAVY</a>	LAUREL CO.	KY	07/01/2013	14:45	EST-5	Thunderstorm Wind	50 kts. EG	0	2	0.00K	0.00K
<a href="#">BRADY</a>	ROWAN CO.	KY	07/01/2013	14:50	EST-5	Thunderstorm Wind	50 kts. EG	0	0	0.00K	0.00K
<a href="#">PROCTOR</a>	LEE CO.	KY	07/01/2013	16:05	EST-5	Thunderstorm Wind	50 kts. EG	0	0	0.00K	0.00K
<a href="#">ELK HORN</a>	TAYLOR CO.	KY	07/01/2013	16:30	EST-5	Thunderstorm Wind	52 kts. EG	0	0	0.00K	0.00K
<a href="#">SIMPSON</a>	BREATHITT CO.	KY	07/01/2013	16:47	EST-5	Thunderstorm Wind	50 kts. EG	0	0	0.00K	0.00K
<a href="#">HEDGEVILLE</a>	BOYLE CO.	KY	07/01/2013	17:41	EST-5	Thunderstorm Wind	52 kts. EG	0	0	0.00K	0.00K
<a href="#">BRYANTSVILLE</a>	GARRARD CO.	KY	07/01/2013	17:56	EST-5	Thunderstorm Wind	52 kts. EG	0	0	0.00K	0.00K
<a href="#">WILMORE</a>	JESSAMINE CO.	KY	07/01/2013	18:03	EST-5	Thunderstorm Wind	52 kts. EG	0	0	0.00K	0.00K
<a href="#">CURT</a>	BREATHITT CO.	KY	07/02/2013	13:30	EST-5	Thunderstorm Wind	50 kts. EG	0	0	0.00K	0.00K

<a href="#">Location</a>	<a href="#">County/Zone</a>	<a href="#">St.</a>	<a href="#">Date</a>	<a href="#">Time</a>	<a href="#">T.Z.</a>	<a href="#">Type</a>	<a href="#">Mag</a>	<a href="#">Dth</a>	<a href="#">Inj</a>	<a href="#">PrD</a>	<a href="#">CrD</a>
<a href="#">REYNOLDSVILLE</a>	BATH CO.	KY	07/02/2013	17:00	EST-5	Thunderstorm Wind	55 kts. EG	0	0	10.00K	0.00K
<a href="#">WILLIAMSBURG</a>	WHITLEY CO.	KY	07/04/2013	18:55	EST-5	Thunderstorm Wind	50 kts. EG	0	0	0.00K	0.00K
<a href="#">BARTON</a>	WHITLEY CO.	KY	07/04/2013	19:09	EST-5	Thunderstorm Wind	50 kts. EG	0	0	0.00K	0.00K
<a href="#">PIGEONROOST</a>	CLAY CO.	KY	07/04/2013	19:41	EST-5	Thunderstorm Wind	50 kts. EG	0	0	0.00K	0.00K
<a href="#">SEXTONS CREEK</a>	CLAY CO.	KY	07/04/2013	19:51	EST-5	Thunderstorm Wind	50 kts. EG	0	0	0.00K	0.00K
<a href="#">JETTS CREEK</a>	BREATHITT CO.	KY	07/04/2013	20:23	EST-5	Thunderstorm Wind	50 kts. EG	0	0	0.00K	0.00K
<a href="#">HOUSTON</a>	BREATHITT CO.	KY	07/04/2013	20:25	EST-5	Thunderstorm Wind	50 kts. EG	0	0	0.00K	0.00K
<a href="#">TOLIVER</a>	WOLFE CO.	KY	07/04/2013	20:48	EST-5	Thunderstorm Wind	50 kts. EG	0	0	0.00K	0.00K
<a href="#">DAYSBORO</a>	WOLFE CO.	KY	07/04/2013	20:53	EST-5	Thunderstorm Wind	50 kts. EG	0	0	0.00K	0.00K
<a href="#">GRASSY CREEK</a>	MORGAN CO.	KY	07/04/2013	21:00	EST-5	Thunderstorm Wind	50 kts. EG	0	0	0.00K	0.00K
<a href="#">BLAZE</a>	MORGAN CO.	KY	07/04/2013	21:07	EST-5	Thunderstorm Wind	50 kts. EG	0	0	0.00K	0.00K
<a href="#">MAYFIELD</a>	GRAVES CO.	KY	07/06/2013	16:58	CST-6	Thunderstorm Wind	52 kts. EG	0	0	40.00K	0.00K
<a href="#">KEVIL</a>	BALLARD CO.	KY	07/06/2013	17:10	CST-6	Thunderstorm Wind	61 kts. EG	0	0	20.00K	0.00K
<a href="#">SWAIN</a>	MCCREARY CO.	KY	07/09/2013	17:20	EST-5	Thunderstorm Wind	50 kts. EG	0	0	0.00K	0.00K
<a href="#">GARFIELD</a>	BRECKINRIDGE CO.	KY	07/10/2013	12:40	CST-6	Thunderstorm Wind	52 kts. EG	0	0	0.00K	0.00K
<a href="#">GAMALIEL</a>	MONROE CO.	KY	07/10/2013	13:10	CST-6	Thunderstorm Wind	52 kts. EG	0	0	0.00K	0.00K
<a href="#">AUDUBON PARK</a>	JEFFERSON CO.	KY	07/10/2013	13:26	EST-5	Thunderstorm Wind	52 kts. EG	0	0	40.00K	0.00K
<a href="#">ST DENNIS</a>	JEFFERSON CO.	KY	07/10/2013	13:35	EST-5	Thunderstorm Wind	52 kts. EG	0	0	0.00K	0.00K
<a href="#">BRANDENBURG</a>	MEADE CO.	KY	07/10/2013	13:41	EST-5	Thunderstorm Wind	52 kts. EG	0	0	0.00K	0.00K
<a href="#">AUDUBON PARK</a>	JEFFERSON CO.	KY	07/10/2013	13:42	EST-5	Thunderstorm Wind	56 kts. MG	0	0	0.00K	0.00K
<a href="#">(SDF)STANIFORD FLD L</a>	JEFFERSON CO.	KY	07/10/2013	13:45	EST-5	Thunderstorm Wind	65 kts. EG	0	0	0.00K	0.00K
<a href="#">INDIAN HILLS</a>	JEFFERSON CO.	KY	07/10/2013	13:50	EST-5	Thunderstorm Wind	56 kts. EG	1	0	0.00K	0.00K
<a href="#">BROOKS</a>	BULLITT CO.	KY	07/10/2013	13:50	EST-5	Thunderstorm Wind	52 kts. EG	0	0	0.00K	0.00K
<a href="#">BRANDENBURG</a>	MEADE CO.	KY	07/10/2013	13:57	EST-5	Thunderstorm Wind	52 kts. EG	0	0	0.00K	0.00K
<a href="#">SALT RIVER</a>	BULLITT CO.	KY	07/10/2013	13:57	EST-5	Thunderstorm Wind	52 kts. EG	0	0	1.00K	0.00K
<a href="#">CAMPBELLSVILLE</a>	TAYLOR CO.	KY	07/10/2013	13:58	EST-5	Thunderstorm Wind	52 kts. EG	0	0	15.00K	0.00K
<a href="#">CAMPBELLSVILLE</a>	TAYLOR CO.	KY	07/10/2013	14:00	EST-5	Thunderstorm Wind	52 kts. EG	0	0	3.00K	0.00K
<a href="#">CREST</a>	HARDIN CO.	KY	07/10/2013	14:08	EST-5	Thunderstorm Wind	52 kts. EG	0	0	0.00K	0.00K
<a href="#">L S PARK</a>	SHELBY CO.	KY	07/10/2013	14:10	EST-5	Thunderstorm Wind	51 kts. MG	0	0	0.00K	0.00K
<a href="#">CRAVENS</a>	NELSON CO.	KY	07/10/2013	14:25	EST-5	Thunderstorm Wind	52 kts. EG	0	0	0.00K	0.00K
<a href="#">RAYWICK</a>	MARION CO.	KY	07/10/2013	14:44	EST-5	Thunderstorm Wind	52 kts. EG	0	0	0.00K	0.00K
<a href="#">PARNELL</a>	WAYNE CO.	KY	07/10/2013	14:45	EST-5	Thunderstorm Wind	50 kts. EG	0	0	0.00K	0.00K
<a href="#">LEBANON</a>	MARION CO.	KY	07/10/2013	14:49	EST-5	Thunderstorm Wind	52 kts. EG	0	0	0.00K	0.00K
<a href="#">CLAYS FERRY</a>	FAYETTE CO.	KY	07/10/2013	15:02	EST-5	Thunderstorm Wind	52 kts. EG	0	0	0.00K	0.00K
<a href="#">JONESTOWN</a>	FAYETTE CO.	KY	07/10/2013	15:06	EST-5	Thunderstorm Wind	52 kts. EG	0	0	0.00K	0.00K
<a href="#">MEANS</a>	MENIFEE CO.	KY	07/10/2013	16:00	EST-5	Thunderstorm Wind	50 kts. EG	0	0	0.00K	0.00K
<a href="#">FURNACE</a>	ESTILL CO.	KY	07/10/2013	16:03	EST-5	Thunderstorm Wind	50 kts. EG	0	0	0.00K	0.00K
<a href="#">CONCORD</a>	LEWIS CO.	KY	07/10/2013	16:07	EST-5	Thunderstorm Wind	50 kts. EG	0	0	1.00K	0.00K
<a href="#">NATURAL BRIDGE</a>	POWELL CO.	KY	07/10/2013	16:20	EST-5	Thunderstorm Wind	50 kts. EG	0	0	0.00K	0.00K
<a href="#">SEXTONS CREEK</a>	CLAY CO.	KY	07/13/2013	11:15	EST-5	Thunderstorm Wind	50 kts. EG	0	0	0.00K	0.00K
<a href="#">PONGO</a>	ROCKCASTLE CO.	KY	07/13/2013	12:35	EST-5	Thunderstorm Wind	60 kts. EG	0	0	10.00K	0.00K
<a href="#">HAIL</a>	PULASKI CO.	KY	07/13/2013	12:45	EST-5	Thunderstorm Wind	55 kts. EG	0	0	0.00K	0.00K

<a href="#">Location</a>	<a href="#">County/Zone</a>	<a href="#">St.</a>	<a href="#">Date</a>	<a href="#">Time</a>	<a href="#">T.Z.</a>	<a href="#">Type</a>	<a href="#">Mag</a>	<a href="#">Dth</a>	<a href="#">Inj</a>	<a href="#">PrD</a>	<a href="#">CrD</a>
<a href="#">MT VICTORY</a>	PULASKI CO.	KY	07/13/2013	12:48	EST-5	Thunderstorm Wind	50 kts. EG	0	0	0.00K	0.00K
<a href="#">BURR</a>	ROCKCASTLE CO.	KY	07/13/2013	12:53	EST-5	Thunderstorm Wind	50 kts. EG	0	0	0.00K	0.00K
<a href="#">ORLANDO</a>	ROCKCASTLE CO.	KY	07/13/2013	14:00	EST-5	Thunderstorm Wind	50 kts. EG	0	0	0.00K	0.00K
<a href="#">LORETTO</a>	MARION CO.	KY	07/13/2013	14:40	EST-5	Thunderstorm Wind	50 kts. EG	0	0	0.00K	0.00K
<a href="#">BELLE PT</a>	LEE CO.	KY	07/13/2013	15:31	EST-5	Thunderstorm Wind	52 kts. EG	0	0	0.00K	0.00K
<a href="#">BARBOURVILLE</a>	KNOX CO.	KY	07/17/2013	15:10	EST-5	Thunderstorm Wind	50 kts. EG	0	0	0.00K	0.00K
<a href="#">WASIOTO</a>	BELL CO.	KY	07/17/2013	15:23	EST-5	Thunderstorm Wind	52 kts. EG	0	0	0.00K	0.00K
<a href="#">PHELPS</a>	PIKE CO.	KY	07/17/2013	19:35	EST-5	Thunderstorm Wind	52 kts. EG	0	0	0.00K	0.00K
<a href="#">HOPSON</a>	CALDWELL CO.	KY	07/18/2013	11:43	CST-6	Thunderstorm Wind	52 kts. EG	0	0	2.00K	0.00K
<a href="#">KIRKSEY</a>	CALLOWAY CO.	KY	07/18/2013	11:50	CST-6	Thunderstorm Wind	83 kts. EG	0	0	100.00K	0.00K
<a href="#">GRACEY</a>	CHRISTIAN CO.	KY	07/18/2013	14:55	CST-6	Thunderstorm Wind	51 kts. MG	0	0	0.00K	0.00K
<a href="#">CORYDON</a>	HENDERSON CO.	KY	07/23/2013	18:25	CST-6	Thunderstorm Wind	52 kts. EG	0	0	25.00K	0.00K
<a href="#">CULLEN</a>	UNION CO.	KY	07/23/2013	19:25	CST-6	Thunderstorm Wind	52 kts. EG	0	0	10.00K	0.00K
<a href="#">MORGANFIELD</a>	UNION CO.	KY	07/23/2013	19:25	CST-6	Thunderstorm Wind	74 kts. EG	0	0	75.00K	100.00K
<a href="#">HARRODSBURG ARPT</a>	MERCER CO.	KY	07/23/2013	22:50	EST-5	Thunderstorm Wind	56 kts. MG	0	0	0.00K	0.00K
<a href="#">STRINGTOWN</a>	MERCER CO.	KY	07/23/2013	22:55	EST-5	Thunderstorm Wind	52 kts. EG	0	0	0.00K	0.00K
<a href="#">HARRODSBURG ARPT</a>	MERCER CO.	KY	07/23/2013	22:55	EST-5	Thunderstorm Wind	58 kts. MG	0	0	0.00K	0.00K
<a href="#">MARCELLUS</a>	GARRARD CO.	KY	07/23/2013	23:20	EST-5	Thunderstorm Wind	56 kts. EG	0	0	3.00K	0.00K
<a href="#">MELBER</a>	MCCRACKEN CO.	KY	08/07/2013	04:35	CST-6	Thunderstorm Wind	61 kts. EG	0	0	40.00K	0.00K
<a href="#">FAXON</a>	CALLOWAY CO.	KY	08/08/2013	12:25	CST-6	Thunderstorm Wind	52 kts. EG	0	0	20.00K	0.00K
<a href="#">SMITHLAND</a>	LIVINGSTON CO.	KY	08/09/2013	14:42	CST-6	Thunderstorm Wind	52 kts. EG	0	0	0.00K	0.00K
<a href="#">FRANCES</a>	CRITTENDEN CO.	KY	08/09/2013	15:00	CST-6	Thunderstorm Wind	50 kts. MG	0	0	4.00K	0.00K
<a href="#">WOODLAWN</a>	NELSON CO.	KY	08/12/2013	17:24	EST-5	Thunderstorm Wind	52 kts. EG	0	0	0.00K	0.00K
<a href="#">SCIENCE HILL</a>	PULASKI CO.	KY	08/12/2013	21:15	EST-5	Thunderstorm Wind	52 kts. EG	0	0	0.00K	0.00K
<a href="#">SHOPVILLE</a>	PULASKI CO.	KY	08/21/2013	12:50	EST-5	Thunderstorm Wind	52 kts. EG	0	0	0.00K	0.00K
<a href="#">CAMPTON</a>	WOLFE CO.	KY	08/21/2013	14:40	EST-5	Thunderstorm Wind	52 kts. EG	0	0	0.00K	0.00K
<a href="#">RICHMOND</a>	MADISON CO.	KY	08/21/2013	14:40	EST-5	Thunderstorm Wind	52 kts. EG	0	0	0.00K	0.00K
<a href="#">MIDDLETOWN</a>	MADISON CO.	KY	08/21/2013	14:40	EST-5	Thunderstorm Wind	52 kts. EG	0	0	4.00K	0.00K
<a href="#">PEAKS MILL</a>	FRANKLIN CO.	KY	08/21/2013	16:15	EST-5	Thunderstorm Wind	52 kts. EG	0	0	0.00K	0.00K
<a href="#">SIMPSONVILLE</a>	SHELBY CO.	KY	08/21/2013	17:10	EST-5	Thunderstorm Wind	52 kts. EG	0	0	15.00K	0.00K
<a href="#">ASHLAND</a>	BOYD CO.	KY	08/28/2013	17:27	EST-5	Thunderstorm Wind	50 kts. EG	0	0	15.00K	0.00K
<a href="#">ASHLAND</a>	BOYD CO.	KY	08/28/2013	17:35	EST-5	Thunderstorm Wind	50 kts. EG	0	0	10.00K	0.00K
<a href="#">OXFORD</a>	SCOTT CO.	KY	08/31/2013	08:55	EST-5	Thunderstorm Wind	52 kts. EG	0	0	0.00K	0.00K
<a href="#">CADENTOWN</a>	FAYETTE CO.	KY	08/31/2013	09:15	EST-5	Thunderstorm Wind	52 kts. EG	0	0	0.00K	0.00K
<a href="#">DONERAIL</a>	FAYETTE CO.	KY	08/31/2013	09:34	EST-5	Thunderstorm Wind	52 kts. EG	0	0	5.00K	0.00K
<a href="#">LEXINGTON</a>	FAYETTE CO.	KY	08/31/2013	10:04	EST-5	Thunderstorm Wind	52 kts. EG	0	0	0.00K	0.00K
<a href="#">ELSIE</a>	MAGOFFIN CO.	KY	08/31/2013	10:18	EST-5	Thunderstorm Wind	52 kts. EG	0	0	0.00K	0.00K
<a href="#">ROYALTON</a>	MAGOFFIN CO.	KY	08/31/2013	10:30	EST-5	Thunderstorm Wind	52 kts. EG	0	0	0.00K	0.00K
<a href="#">BUCKNER</a>	OLDHAM CO.	KY	08/31/2013	14:45	EST-5	Thunderstorm Wind	63 kts. EG	0	0	75.00K	0.00K
<a href="#">JOYES</a>	SHELBY CO.	KY	08/31/2013	14:50	EST-5	Thunderstorm Wind	52 kts. EG	0	0	0.00K	0.00K
<a href="#">LANCASTER</a>	GARRARD CO.	KY	08/31/2013	15:35	EST-5	Thunderstorm Wind	52 kts. EG	0	0	0.00K	0.00K
<a href="#">GEORGETOWN</a>	SCOTT CO.	KY	08/31/2013	15:43	EST-5	Thunderstorm Wind	52 kts. EG	0	0	0.00K	0.00K

<a href="#">Location</a>	<a href="#">County/Zone</a>	<a href="#">St.</a>	<a href="#">Date</a>	<a href="#">Time</a>	<a href="#">T.Z.</a>	<a href="#">Type</a>	<a href="#">Mag</a>	<a href="#">Dth</a>	<a href="#">Inj</a>	<a href="#">PrD</a>	<a href="#">CrD</a>
<a href="#">LEXINGTON</a>	FAYETTE CO.	KY	08/31/2013	16:10	EST-5	Thunderstorm Wind	52 kts. EG	0	0	0.00K	0.00K
<a href="#">MT VERNON</a>	ROCKCASTLE CO.	KY	08/31/2013	16:26	EST-5	Thunderstorm Wind	55 kts. EG	0	0	0.00K	0.00K
<a href="#">ALEXANDRIA</a>	CAMPBELL CO.	KY	08/31/2013	16:55	EST-5	Thunderstorm Wind	50 kts. EG	0	0	10.00K	0.00K
<a href="#">GRANTS LICK</a>	CAMPBELL CO.	KY	08/31/2013	17:06	EST-5	Thunderstorm Wind	50 kts. EG	0	0	5.00K	0.00K
<a href="#">HAZEL PATCH</a>	LAUREL CO.	KY	08/31/2013	17:08	EST-5	Thunderstorm Wind	55 kts. EG	0	0	0.00K	0.00K
<a href="#">RUSSELL SPGS</a>	RUSSELL CO.	KY	08/31/2013	17:13	CST-6	Thunderstorm Wind	52 kts. EG	0	0	0.00K	0.00K
<a href="#">JAMESTOWN</a>	RUSSELL CO.	KY	08/31/2013	17:20	CST-6	Thunderstorm Wind	52 kts. EG	0	0	0.00K	0.00K
<a href="#">SLOANS VLY</a>	PULASKI CO.	KY	08/31/2013	18:05	EST-5	Thunderstorm Wind	52 kts. EG	0	0	0.00K	0.00K
<a href="#">KRUPP</a>	WHITLEY CO.	KY	08/31/2013	18:10	EST-5	Thunderstorm Wind	50 kts. EG	0	0	0.00K	0.00K
<a href="#">HIGHLAND PARK</a>	WHITLEY CO.	KY	08/31/2013	18:20	EST-5	Thunderstorm Wind	52 kts. EG	0	1	10.00K	0.00K
<a href="#">SOMERSET</a>	PULASKI CO.	KY	08/31/2013	18:30	EST-5	Thunderstorm Wind	50 kts. EG	0	0	0.00K	0.00K
<a href="#">PANTHER</a>	DAVISS CO.	KY	08/31/2013	23:30	CST-6	Thunderstorm Wind	61 kts. EG	0	0	50.00K	0.00K
<a href="#">OWENSBORO</a>	DAVISS CO.	KY	08/31/2013	23:34	CST-6	Thunderstorm Wind	50 kts. EG	0	0	8.00K	0.00K
<a href="#">CALHOUN</a>	MCLEAN CO.	KY	08/31/2013	23:40	CST-6	Thunderstorm Wind	50 kts. MG	0	0	0.00K	0.00K
<a href="#">BREMEN</a>	MUHLENBERG CO.	KY	09/01/2013	00:07	CST-6	Thunderstorm Wind	52 kts. EG	0	0	6.00K	0.00K
<a href="#">GREENVILLE</a>	MUHLENBERG CO.	KY	09/01/2013	00:32	CST-6	Thunderstorm Wind	50 kts. EG	0	0	3.00K	0.00K
<a href="#">OAK GROVE</a>	CHRISTIAN CO.	KY	09/11/2013	13:45	CST-6	Thunderstorm Wind	52 kts. EG	0	0	5.00K	0.00K
<a href="#">WAYNESBURG</a>	LINCOLN CO.	KY	09/11/2013	15:38	EST-5	Thunderstorm Wind	52 kts. EG	0	0	3.00K	0.00K
<a href="#">CADIZ</a>	TRIGG CO.	KY	09/11/2013	15:45	CST-6	Thunderstorm Wind	52 kts. EG	0	0	5.00K	0.00K
<a href="#">TUNNEL HILL</a>	HARDIN CO.	KY	09/11/2013	17:17	EST-5	Thunderstorm Wind	52 kts. EG	0	0	0.00K	0.00K
<a href="#">CARVER</a>	MAGOFFIN CO.	KY	09/12/2013	15:10	EST-5	Thunderstorm Wind	55 kts. EG	0	0	0.00K	0.00K
<a href="#">SUBLETT</a>	MAGOFFIN CO.	KY	09/12/2013	15:12	EST-5	Thunderstorm Wind	50 kts. EG	0	0	0.00K	0.00K
<a href="#">CAMP LEWIS</a>	BREATHITT CO.	KY	09/12/2013	15:15	EST-5	Thunderstorm Wind	50 kts. EG	0	0	0.00K	0.00K
<a href="#">FREEBURN</a>	PIKE CO.	KY	09/12/2013	15:55	EST-5	Thunderstorm Wind	50 kts. EG	0	0	0.00K	0.00K
<a href="#">SANDGAP</a>	JACKSON CO.	KY	09/12/2013	17:50	EST-5	Thunderstorm Wind	50 kts. EG	0	0	0.00K	0.00K
<a href="#">BARDWELL</a>	CARLISLE CO.	KY	10/05/2013	16:30	CST-6	Thunderstorm Wind	52 kts. EG	0	0	0.00K	0.00K
<a href="#">JONESTOWN</a>	FAYETTE CO.	KY	10/06/2013	14:12	EST-5	Thunderstorm Wind	52 kts. EG	0	0	0.00K	0.00K
<a href="#">VILEY</a>	FAYETTE CO.	KY	10/06/2013	14:20	EST-5	Thunderstorm Wind	52 kts. EG	0	0	0.00K	0.00K
<a href="#">(LEX)BLU GRS FLD LEX</a>	FAYETTE CO.	KY	10/06/2013	14:28	EST-5	Thunderstorm Wind	52 kts. EG	0	0	0.00K	0.00K
<a href="#">PARIS</a>	BOURBON CO.	KY	10/06/2013	15:15	EST-5	Thunderstorm Wind	52 kts. EG	0	0	4.00K	0.00K
<a href="#">MONKEYS EYEBROW</a>	BALLARD CO.	KY	10/31/2013	19:15	CST-6	Thunderstorm Wind	52 kts. EG	0	0	10.00K	0.00K
<a href="#">BARDWELL</a>	CARLISLE CO.	KY	10/31/2013	19:19	CST-6	Thunderstorm Wind	65 kts. EG	0	0	15.00K	0.00K
<a href="#">HENDERSON</a>	HENDERSON CO.	KY	10/31/2013	20:00	CST-6	Thunderstorm Wind	52 kts. EG	0	0	30.00K	0.00K
<a href="#">IUKA</a>	LIVINGSTON CO.	KY	10/31/2013	20:10	CST-6	Thunderstorm Wind	65 kts. EG	0	0	5.00K	0.00K
<a href="#">KUTTAWA</a>	LYON CO.	KY	10/31/2013	20:16	CST-6	Thunderstorm Wind	56 kts. EG	0	0	2.00K	0.00K
<a href="#">FAXON</a>	CALLOWAY CO.	KY	10/31/2013	20:35	CST-6	Thunderstorm Wind	70 kts. EG	0	0	250.00K	0.00K
<a href="#">KNOTTSVILLE</a>	DAVISS CO.	KY	10/31/2013	20:35	CST-6	Thunderstorm Wind	56 kts. MG	0	0	4.00K	0.00K
<a href="#">CADIZ</a>	TRIGG CO.	KY	10/31/2013	20:51	CST-6	Thunderstorm Wind	52 kts. EG	0	0	20.00K	0.00K
<a href="#">DUKES</a>	HANCOCK CO.	KY	10/31/2013	21:04	CST-6	Thunderstorm Wind	52 kts. EG	0	0	0.00K	0.00K
<a href="#">PEAKS MILL</a>	FRANKLIN CO.	KY	10/31/2013	22:12	EST-5	Thunderstorm Wind	50 kts. MG	0	0	0.00K	0.00K
<a href="#">JEFFERSONTOWN</a>	JEFFERSON CO.	KY	10/31/2013	22:20	EST-5	Thunderstorm Wind	52 kts. EG	0	0	0.00K	0.00K
<a href="#">ANCHORAGE</a>	JEFFERSON CO.	KY	10/31/2013	22:30	EST-5	Thunderstorm Wind	50 kts. EG	0	0	0.00K	0.00K



<a href="#">Location</a>	<a href="#">County/Zone</a>	<a href="#">St.</a>	<a href="#">Date</a>	<a href="#">Time</a>	<a href="#">T.Z.</a>	<a href="#">Type</a>	<a href="#">Mag</a>	<a href="#">Dth</a>	<a href="#">Inj</a>	<a href="#">PrD</a>	<a href="#">CrD</a>
<a href="#">BARDSTOWN JCT</a>	BULLITT CO.	KY	10/31/2013	22:34	EST-5	Thunderstorm Wind	52 kts. EG	0	0	0.00K	0.00K
<a href="#">LEXINGTON</a>	FAYETTE CO.	KY	10/31/2013	22:38	EST-5	Thunderstorm Wind	52 kts. EG	0	0	0.00K	0.00K
<a href="#">SHELBYVILLE</a>	SHELBY CO.	KY	10/31/2013	22:55	EST-5	Thunderstorm Wind	50 kts. MG	0	0	0.00K	0.00K
<a href="#">WINCHESTER</a>	CLARK CO.	KY	10/31/2013	23:00	EST-5	Thunderstorm Wind	52 kts. EG	0	0	2.00K	0.00K
<a href="#">NICHOLASVILLE</a>	JESSAMINE CO.	KY	10/31/2013	23:11	EST-5	Thunderstorm Wind	52 kts. EG	0	0	3.00K	0.00K
<a href="#">MONTROSE</a>	FAYETTE CO.	KY	10/31/2013	23:15	EST-5	Thunderstorm Wind	52 kts. EG	0	0	40.00K	0.00K
<a href="#">MT STERLING ARPT</a>	MONTGOMERY CO.	KY	10/31/2013	23:45	EST-5	Thunderstorm Wind	50 kts. EG	0	0	0.00K	0.00K
<a href="#">MAYSVILLE</a>	MASON CO.	KY	10/31/2013	23:52	EST-5	Thunderstorm Wind	50 kts. EG	0	0	1.00K	0.00K
<a href="#">WAYNESBURG</a>	LINCOLN CO.	KY	10/31/2013	23:55	EST-5	Thunderstorm Wind	52 kts. EG	0	0	20.00K	0.00K
<a href="#">PRESTON</a>	BATH CO.	KY	11/01/2013	00:05	EST-5	Thunderstorm Wind	51 kts. MG	0	0	0.00K	0.00K
<a href="#">LEWISBURG</a>	MASON CO.	KY	11/01/2013	00:05	EST-5	Thunderstorm Wind	50 kts. MG	0	0	0.00K	0.00K
<a href="#">VAUGHNS MILL</a>	POWELL CO.	KY	11/01/2013	00:07	EST-5	Thunderstorm Wind	50 kts. EG	0	0	1.00K	0.00K
<a href="#">WAGERSVILLE</a>	ESTILL CO.	KY	11/01/2013	00:25	EST-5	Thunderstorm Wind	50 kts. EG	0	0	0.00K	0.00K
<a href="#">BOWEN</a>	POWELL CO.	KY	11/01/2013	00:25	EST-5	Thunderstorm Wind	50 kts. EG	0	0	0.00K	0.00K
<a href="#">MARIBA</a>	MENIFEE CO.	KY	11/01/2013	00:30	EST-5	Thunderstorm Wind	50 kts. EG	0	0	0.00K	0.00K
<a href="#">WISEMANTOWN</a>	ESTILL CO.	KY	11/01/2013	00:30	EST-5	Thunderstorm Wind	50 kts. EG	0	0	0.00K	0.00K
<a href="#">RICHMOND</a>	MADISON CO.	KY	11/01/2013	00:30	EST-5	Thunderstorm Wind	52 kts. EG	0	0	0.00K	0.00K
<a href="#">MOREHEAD</a>	ROWAN CO.	KY	11/01/2013	00:30	EST-5	Thunderstorm Wind	50 kts. EG	0	0	0.00K	0.00K
<a href="#">SUDITH</a>	MENIFEE CO.	KY	11/01/2013	00:35	EST-5	Thunderstorm Wind	50 kts. EG	0	0	0.00K	0.00K
<a href="#">TYGARTS VLY</a>	GREENUP CO.	KY	11/01/2013	00:38	EST-5	Thunderstorm Wind	50 kts. EG	0	0	0.00K	0.00K
<a href="#">COBHILL</a>	ESTILL CO.	KY	11/01/2013	00:40	EST-5	Thunderstorm Wind	50 kts. EG	0	0	0.00K	0.00K
<a href="#">POMEROYTON</a>	MENIFEE CO.	KY	11/01/2013	00:40	EST-5	Thunderstorm Wind	50 kts. EG	0	0	0.00K	0.00K
<a href="#">MT VICTORY</a>	PULASKI CO.	KY	11/01/2013	00:40	EST-5	Thunderstorm Wind	50 kts. EG	0	0	0.00K	0.00K
<a href="#">GREENUP</a>	GREENUP CO.	KY	11/01/2013	00:43	EST-5	Thunderstorm Wind	5 kts. EG	0	0	5.00K	0.00K
<a href="#">MC KEE</a>	JACKSON CO.	KY	11/01/2013	00:55	EST-5	Thunderstorm Wind	50 kts. EG	0	0	0.00K	0.00K
<a href="#">ROGERS</a>	WOLFE CO.	KY	11/01/2013	00:55	EST-5	Thunderstorm Wind	50 kts. EG	0	0	0.00K	0.00K
<a href="#">CANNONSBURG</a>	BOYD CO.	KY	11/01/2013	01:00	EST-5	Thunderstorm Wind	52 kts. EG	0	0	0.00K	0.00K
<a href="#">NEWCOMBE</a>	ELLIOTT CO.	KY	11/01/2013	01:00	EST-5	Thunderstorm Wind	50 kts. EG	0	0	0.00K	0.00K
<a href="#">PROCTOR</a>	LEE CO.	KY	11/01/2013	01:05	EST-5	Thunderstorm Wind	50 kts. EG	0	0	0.00K	0.00K
<a href="#">SCOVILLE</a>	OWSLEY CO.	KY	11/01/2013	01:05	EST-5	Thunderstorm Wind	50 kts. EG	0	0	0.00K	0.00K
<a href="#">BUNCH</a>	LAUREL CO.	KY	11/01/2013	01:10	EST-5	Thunderstorm Wind	50 kts. EG	0	0	0.00K	0.00K
<a href="#">HOLLYHILL</a>	MCCREARY CO.	KY	11/01/2013	01:10	EST-5	Thunderstorm Wind	50 kts. EG	0	0	0.00K	0.00K
<a href="#">CONGLETON</a>	LEE CO.	KY	11/01/2013	01:10	EST-5	Thunderstorm Wind	50 kts. EG	0	0	0.00K	0.00K
<a href="#">ASHLAND</a>	BOYD CO.	KY	11/01/2013	01:15	EST-5	Thunderstorm Wind	56 kts. EG	0	0	20.00K	0.00K
<a href="#">EGYPT</a>	JACKSON CO.	KY	11/01/2013	01:15	EST-5	Thunderstorm Wind	50 kts. EG	0	0	0.00K	0.00K
<a href="#">HAZEL GREEN</a>	WOLFE CO.	KY	11/01/2013	01:16	EST-5	Thunderstorm Wind	55 kts. MG	0	0	0.00K	0.00K
<a href="#">SALYERSVILLE</a>	MAGOFFIN CO.	KY	11/01/2013	01:20	EST-5	Thunderstorm Wind	50 kts. EG	0	0	0.00K	0.00K
<a href="#">MARSHES SIDING</a>	MCCREARY CO.	KY	11/01/2013	01:20	EST-5	Thunderstorm Wind	50 kts. EG	0	0	0.00K	0.00K
<a href="#">COPEBRANCH</a>	BREATHITT CO.	KY	11/01/2013	01:20	EST-5	Thunderstorm Wind	50 kts. EG	0	0	0.00K	0.00K
<a href="#">GILLMORE</a>	WOLFE CO.	KY	11/01/2013	01:20	EST-5	Thunderstorm Wind	50 kts. EG	0	0	0.00K	0.00K
<a href="#">BLAKE</a>	OWSLEY CO.	KY	11/01/2013	01:20	EST-5	Thunderstorm Wind	50 kts. EG	0	0	0.00K	0.00K
<a href="#">HELECHAWA</a>	WOLFE CO.	KY	11/01/2013	01:30	EST-5	Thunderstorm Wind	50 kts. EG	0	0	1.00K	0.00K

<a href="#">Location</a>	<a href="#">County/Zone</a>	<a href="#">St.</a>	<a href="#">Date</a>	<a href="#">Time</a>	<a href="#">T.Z.</a>	<a href="#">Type</a>	<a href="#">Mag</a>	<a href="#">Dth</a>	<a href="#">Inj</a>	<a href="#">PrD</a>	<a href="#">CrD</a>
<a href="#">LEROSE</a>	OWSLEY CO.	KY	11/01/2013	01:30	EST-5	Thunderstorm Wind	50 kts. EG	0	0	0.00K	0.00K
<a href="#">ISLAND CITY</a>	OWSLEY CO.	KY	11/01/2013	01:30	EST-5	Thunderstorm Wind	50 kts. EG	0	0	0.00K	0.00K
<a href="#">BEAR BRANCH</a>	LESLIE CO.	KY	11/01/2013	01:45	EST-5	Thunderstorm Wind	50 kts. EG	0	0	0.00K	0.00K
<a href="#">PEABODY</a>	CLAY CO.	KY	11/01/2013	01:50	EST-5	Thunderstorm Wind	50 kts. EG	0	0	0.00K	0.00K
<a href="#">HADDIX</a>	BREATHITT CO.	KY	11/01/2013	02:00	EST-5	Thunderstorm Wind	50 kts. EG	0	0	0.00K	0.00K
<a href="#">IRVINE</a>	ESTILL CO.	KY	11/01/2013	02:28	EST-5	Thunderstorm Wind	50 kts. EG	0	0	0.00K	0.00K
<a href="#">MOUSIE</a>	KNOTT CO.	KY	11/01/2013	02:35	EST-5	Thunderstorm Wind	50 kts. EG	0	0	0.00K	0.00K
<a href="#">TOPMOST</a>	KNOTT CO.	KY	11/01/2013	02:40	EST-5	Thunderstorm Wind	50 kts. EG	0	0	0.00K	0.00K
<a href="#">OSCAR</a>	BALLARD CO.	KY	11/17/2013	13:54	CST-6	Thunderstorm Wind	61 kts. EG	0	0	60.00K	0.00K
<a href="#">(PAH)BARKLEY ARPT PA</a>	MCCRACKEN CO.	KY	11/17/2013	14:30	CST-6	Thunderstorm Wind	56 kts. EG	0	0	0.00K	0.00K
<a href="#">PRINCETON</a>	CALDWELL CO.	KY	11/17/2013	15:23	CST-6	Thunderstorm Wind	55 kts. MG	0	0	0.00K	0.00K
<a href="#">DEXTER</a>	CALLOWAY CO.	KY	11/17/2013	16:24	CST-6	Thunderstorm Wind	52 kts. EG	0	0	3.00K	0.00K
<a href="#">CADIZ</a>	TRIGG CO.	KY	11/17/2013	16:40	CST-6	Thunderstorm Wind	52 kts. EG	0	0	3.00K	0.00K
<a href="#">BURLINGTON</a>	BOONE CO.	KY	11/17/2013	18:33	EST-5	Thunderstorm Wind	50 kts. EG	0	0	5.00K	0.00K
<a href="#">(CVG)GTR CIN ARPT</a>	BOONE CO.	KY	11/17/2013	18:35	EST-5	Thunderstorm Wind	51 kts. MG	0	0	0.00K	0.00K
<a href="#">NEWPORT</a>	CAMPBELL CO.	KY	11/17/2013	18:39	EST-5	Thunderstorm Wind	55 kts. EG	0	0	20.00K	0.00K
<a href="#">HIGHLAND HGTS</a>	CAMPBELL CO.	KY	11/17/2013	18:44	EST-5	Thunderstorm Wind	50 kts. EG	0	0	1.00K	0.00K
<a href="#">BUTLER</a>	PENDLETON CO.	KY	11/17/2013	19:03	EST-5	Thunderstorm Wind	55 kts. EG	0	0	5.00K	0.00K
<a href="#">DRY RIDGE</a>	GRANT CO.	KY	11/17/2013	19:06	EST-5	Thunderstorm Wind	50 kts. EG	0	0	10.00K	0.00K
<a href="#">ROCKFORD</a>	ROCKCASTLE CO.	KY	11/17/2013	20:00	EST-5	Thunderstorm Wind	50 kts. EG	0	0	0.00K	0.00K
<a href="#">SOUTH SHORE</a>	GREENUP CO.	KY	11/17/2013	20:25	EST-5	Thunderstorm Wind	52 kts. EG	0	0	2.00K	0.00K
<a href="#">NORWOOD</a>	PULASKI CO.	KY	11/17/2013	20:30	EST-5	Thunderstorm Wind	50 kts. EG	0	0	0.00K	0.00K
<a href="#">MAYFIELD GRAVES ARPT</a>	GRAVES CO.	KY	12/21/2013	17:18	CST-6	Thunderstorm Wind	56 kts. EG	0	0	3.00K	0.00K
<a href="#">COLDWATER</a>	CALLOWAY CO.	KY	12/21/2013	17:27	CST-6	Thunderstorm Wind	61 kts. EG	0	0	30.00K	0.00K
<a href="#">ALMO</a>	CALLOWAY CO.	KY	12/21/2013	17:31	CST-6	Thunderstorm Wind	65 kts. EG	0	0	50.00K	0.00K
<a href="#">HARVY</a>	MARSHALL CO.	KY	12/21/2013	17:32	CST-6	Thunderstorm Wind	63 kts. MG	0	0	38.00K	0.00K
<a href="#">BEULAH</a>	HOPKINS CO.	KY	12/21/2013	18:05	CST-6	Thunderstorm Wind	56 kts. EG	0	0	3.00K	0.00K
<a href="#">MONTGOMERY</a>	TRIGG CO.	KY	12/21/2013	18:08	CST-6	Thunderstorm Wind	65 kts. MG	0	0	10.00K	0.00K
<a href="#">CALHOUN</a>	MCLEAN CO.	KY	12/21/2013	18:30	CST-6	Thunderstorm Wind	65 kts. EG	0	0	80.00K	0.00K
<a href="#">OWENSBORO</a>	DAVISS CO.	KY	12/21/2013	18:38	CST-6	Thunderstorm Wind	50 kts. MG	0	0	50.00K	0.00K
<a href="#">GOERING</a>	HANCOCK CO.	KY	12/21/2013	18:50	CST-6	Thunderstorm Wind	61 kts. EG	0	0	20.00K	0.00K
<a href="#">KNOTTSVILLE</a>	DAVISS CO.	KY	12/21/2013	18:50	CST-6	Thunderstorm Wind	65 kts. EG	0	0	50.00K	0.00K
<a href="#">HARDINSBURG ARPT</a>	BRECKINRIDGE CO.	KY	12/21/2013	19:35	CST-6	Thunderstorm Wind	50 kts. EG	0	0	0.00K	0.00K
<a href="#">MC DANIELS</a>	BRECKINRIDGE CO.	KY	12/21/2013	19:48	CST-6	Thunderstorm Wind	52 kts. EG	0	0	0.00K	0.00K
<a href="#">NEWSTEAD</a>	CHRISTIAN CO.	KY	12/21/2013	20:05	CST-6	Thunderstorm Wind	72 kts. MG	0	0	15.00K	0.00K
<a href="#">PEMBROKE</a>	CHRISTIAN CO.	KY	12/21/2013	20:20	CST-6	Thunderstorm Wind	70 kts. EG	0	0	6.00K	0.00K
<a href="#">ST DENNIS</a>	JEFFERSON CO.	KY	12/21/2013	20:51	EST-5	Thunderstorm Wind	52 kts. EG	0	0	10.00K	0.00K
<a href="#">ADAIRVILLE</a>	LOGAN CO.	KY	12/21/2013	20:55	CST-6	Thunderstorm Wind	52 kts. EG	0	0	10.00K	0.00K
<a href="#">NEWBURG</a>	JEFFERSON CO.	KY	12/21/2013	21:00	EST-5	Thunderstorm Wind	52 kts. EG	0	0	0.00K	0.00K
<a href="#">ST MATTHEWS</a>	JEFFERSON CO.	KY	12/21/2013	21:02	EST-5	Thunderstorm Wind	50 kts. EG	0	0	0.00K	0.00K
<a href="#">FRANKLIN</a>	SIMPSON CO.	KY	12/21/2013	21:10	CST-6	Thunderstorm Wind	52 kts. EG	0	0	2.00K	0.00K
<a href="#">SCHWEIZER</a>	SIMPSON CO.	KY	12/21/2013	21:10	CST-6	Thunderstorm Wind	55 kts. MG	0	0	0.00K	0.00K



<a href="#">Location</a>	<a href="#">County/Zone</a>	<a href="#">St.</a>	<a href="#">Date</a>	<a href="#">Time</a>	<a href="#">T.Z.</a>	<a href="#">Type</a>	<a href="#">Mag</a>	<a href="#">Dth</a>	<a href="#">Inj</a>	<a href="#">PrD</a>	<a href="#">CrD</a>
<a href="#">BOWLING GREEN</a>	WARREN CO.	KY	12/21/2013	21:14	CST-6	Thunderstorm Wind	52 kts. EG	0	0	10.00K	0.00K
<a href="#">SEGAL</a>	EDMONSON CO.	KY	12/21/2013	21:14	CST-6	Thunderstorm Wind	58 kts. MG	0	0	0.00K	0.00K
<a href="#">BOWLING GREEN</a>	WARREN CO.	KY	12/21/2013	21:16	CST-6	Thunderstorm Wind	54 kts. MG	0	0	0.00K	0.00K
<a href="#">SMITHS GROVE</a>	WARREN CO.	KY	12/21/2013	21:24	CST-6	Thunderstorm Wind	52 kts. EG	0	0	2.00K	0.00K
<a href="#">BOWLING GREEN</a>	WARREN CO.	KY	12/21/2013	21:25	CST-6	Thunderstorm Wind	51 kts. MG	0	0	0.00K	0.00K
<a href="#">PRICEVILLE</a>	HART CO.	KY	12/21/2013	21:30	CST-6	Thunderstorm Wind	52 kts. EG	0	0	2.00K	0.00K
<a href="#">CAVE CITY</a>	BARREN CO.	KY	12/21/2013	21:37	CST-6	Thunderstorm Wind	61 kts. EG	0	0	50.00K	0.00K
<a href="#">HORSE CAVE</a>	HART CO.	KY	12/21/2013	21:45	CST-6	Thunderstorm Wind	70 kts. EG	0	0	0.00K	0.00K
<a href="#">WARSAW</a>	GALLATIN CO.	KY	12/21/2013	21:59	EST-5	Thunderstorm Wind	50 kts. EG	0	0	10.00K	0.00K
<a href="#">COAKLEY</a>	GREEN CO.	KY	12/21/2013	22:00	CST-6	Thunderstorm Wind	56 kts. EG	0	0	0.00K	0.00K
<a href="#">GAMALIEL</a>	MONROE CO.	KY	12/21/2013	22:02	CST-6	Thunderstorm Wind	52 kts. EG	0	0	0.00K	0.00K
<a href="#">GREENSBURG</a>	GREEN CO.	KY	12/21/2013	22:02	CST-6	Thunderstorm Wind	56 kts. EG	0	0	5.00K	0.00K
<a href="#">RANDOLPH</a>	METCALFE CO.	KY	12/21/2013	22:05	CST-6	Thunderstorm Wind	61 kts. MG	0	0	0.00K	0.00K
<a href="#">HOWE VLY</a>	HARDIN CO.	KY	12/21/2013	22:08	EST-5	Thunderstorm Wind	50 kts. EG	0	0	1.00K	0.00K
<a href="#">VINE GROVE</a>	HARDIN CO.	KY	12/21/2013	22:10	EST-5	Thunderstorm Wind	52 kts. EG	0	0	0.00K	0.00K
<a href="#">ROGERSVILLE</a>	HARDIN CO.	KY	12/21/2013	22:11	EST-5	Thunderstorm Wind	52 kts. EG	0	0	0.00K	0.00K
<a href="#">FRANKLIN XRDS</a>	HARDIN CO.	KY	12/21/2013	22:20	EST-5	Thunderstorm Wind	58 kts. MG	0	0	0.00K	0.00K
<a href="#">SHEPHERDSVILLE</a>	BULLITT CO.	KY	12/21/2013	22:29	EST-5	Thunderstorm Wind	50 kts. EG	0	0	0.00K	0.00K
<a href="#">ALEXANDRIA</a>	CAMPBELL CO.	KY	12/21/2013	22:30	EST-5	Thunderstorm Wind	50 kts. EG	0	0	10.00K	0.00K
<a href="#">ELIZABETH TOWN</a>	HARDIN CO.	KY	12/21/2013	22:30	EST-5	Thunderstorm Wind	53 kts. MG	0	0	0.00K	0.00K
<a href="#">BARDSTOWN</a>	NELSON CO.	KY	12/21/2013	22:43	EST-5	Thunderstorm Wind	63 kts. MG	0	0	0.00K	0.00K
<a href="#">CARROLLTON</a>	CARROLL CO.	KY	12/21/2013	22:53	EST-5	Thunderstorm Wind	50 kts. EG	0	0	1.00K	0.00K
<a href="#">WHEATLEY</a>	OWEN CO.	KY	12/21/2013	23:01	EST-5	Thunderstorm Wind	50 kts. EG	0	0	3.00K	0.00K
<a href="#">BRIDGEPORT</a>	FRANKLIN CO.	KY	12/21/2013	23:03	EST-5	Thunderstorm Wind	52 kts. EG	0	0	0.00K	0.00K
<a href="#">FRANKFORT</a>	FRANKLIN CO.	KY	12/21/2013	23:09	EST-5	Thunderstorm Wind	51 kts. MG	0	0	0.00K	0.00K
<a href="#">FRANKFORT</a>	FRANKLIN CO.	KY	12/21/2013	23:10	EST-5	Thunderstorm Wind	52 kts. EG	0	0	10.00K	0.00K
<a href="#">STEDMANTOWN</a>	FRANKLIN CO.	KY	12/21/2013	23:12	EST-5	Thunderstorm Wind	50 kts. EG	0	0	0.00K	0.00K
<a href="#">LAWRENCEBURG</a>	ANDERSON CO.	KY	12/21/2013	23:12	EST-5	Thunderstorm Wind	52 kts. EG	0	0	0.00K	0.00K
<a href="#">STEDMANTOWN</a>	FRANKLIN CO.	KY	12/21/2013	23:14	EST-5	Thunderstorm Wind	71 kts. MG	0	0	0.00K	0.00K
<a href="#">NINEVAH</a>	ANDERSON CO.	KY	12/21/2013	23:15	EST-5	Thunderstorm Wind	55 kts. MG	0	0	0.00K	0.00K
<a href="#">LANES MILL</a>	FRANKLIN CO.	KY	12/21/2013	23:15	EST-5	Thunderstorm Wind	55 kts. MG	0	0	0.00K	0.00K
<a href="#">GREAT CROSSING</a>	SCOTT CO.	KY	12/21/2013	23:23	EST-5	Thunderstorm Wind	52 kts. EG	0	0	0.00K	0.00K
<a href="#">MILNER</a>	WOODFORD CO.	KY	12/21/2013	23:24	EST-5	Thunderstorm Wind	53 kts. MG	0	0	0.00K	0.00K
<a href="#">CORDOVA</a>	GRANT CO.	KY	12/21/2013	23:25	EST-5	Thunderstorm Wind	50 kts. EG	0	0	3.00K	0.00K
<a href="#">MIDWAY</a>	WOODFORD CO.	KY	12/21/2013	23:28	EST-5	Thunderstorm Wind	50 kts. EG	0	0	0.00K	0.00K
<a href="#">(LEX)BLU GRS FLD LEX</a>	FAYETTE CO.	KY	12/21/2013	23:31	EST-5	Thunderstorm Wind	57 kts. MG	0	0	0.00K	0.00K
<a href="#">HAYES</a>	PENDLETON CO.	KY	12/21/2013	23:34	EST-5	Thunderstorm Wind	50 kts. EG	0	0	3.00K	0.00K
<a href="#">DANVILLE</a>	BOYLE CO.	KY	12/21/2013	23:44	EST-5	Thunderstorm Wind	52 kts. EG	0	0	10.00K	0.00K
<a href="#">PENHURST</a>	PENDLETON CO.	KY	12/21/2013	23:45	EST-5	Thunderstorm Wind	50 kts. EG	0	0	3.00K	0.00K
<a href="#">MT OLIVET</a>	ROBERTSON CO.	KY	12/21/2013	23:49	EST-5	Thunderstorm Wind	56 kts. MG	0	0	0.00K	0.00K
<a href="#">HEAD QUARTERS</a>	NICHOLAS CO.	KY	12/21/2013	23:55	EST-5	Thunderstorm Wind	58 kts. MG	0	0	0.00K	0.00K
<a href="#">CARLISLE</a>	NICHOLAS CO.	KY	12/22/2013	00:00	EST-5	Thunderstorm Wind	52 kts. EG	0	0	0.00K	0.00K

<a href="#">Location</a>	<a href="#">County/Zone</a>	<a href="#">St.</a>	<a href="#">Date</a>	<a href="#">Time</a>	<a href="#">T.Z.</a>	<a href="#">Type</a>	<a href="#">Mag</a>	<a href="#">Dth</a>	<a href="#">Inj</a>	<a href="#">PrD</a>	<a href="#">CrD</a>
<a href="#">SHARPSBURG</a>	BATH CO.	KY	12/22/2013	00:05	EST-5	Thunderstorm Wind	50 kts. EG	0	0	0.00K	0.00K
<a href="#">WASHINGTON</a>	MASON CO.	KY	12/22/2013	00:05	EST-5	Thunderstorm Wind	54 kts. MG	0	0	0.00K	0.00K
<a href="#">PULASKI</a>	PULASKI CO.	KY	12/22/2013	00:10	EST-5	Thunderstorm Wind	50 kts. EG	0	0	0.00K	0.00K
<a href="#">FLEMINGSBURG</a>	FLEMING CO.	KY	12/22/2013	00:12	EST-5	Thunderstorm Wind	50 kts. EG	0	0	0.00K	0.00K
<a href="#">MT STERLING</a>	MONTGOMERY CO.	KY	12/22/2013	00:18	EST-5	Thunderstorm Wind	48 kts. MG	0	0	1.00K	0.00K
<a href="#">CAMARGO</a>	MONTGOMERY CO.	KY	12/22/2013	00:20	EST-5	Thunderstorm Wind	50 kts. EG	0	0	0.00K	0.00K
<a href="#">OWINGSVILLE</a>	BATH CO.	KY	12/22/2013	00:25	EST-5	Thunderstorm Wind	49 kts. EG	0	0	1.00K	0.00K
<a href="#">CLIMAX</a>	ROCKCASTLE CO.	KY	12/22/2013	00:25	EST-5	Thunderstorm Wind	50 kts. EG	0	0	0.00K	0.00K
<a href="#">OLYMPIA</a>	BATH CO.	KY	12/22/2013	00:25	EST-5	Thunderstorm Wind	50 kts. EG	0	0	0.00K	0.00K
<a href="#">MT STERLING</a>	MONTGOMERY CO.	KY	12/22/2013	00:27	EST-5	Thunderstorm Wind	50 kts. EG	0	0	0.00K	0.00K
<a href="#">VANCEBURG</a>	LEWIS CO.	KY	12/22/2013	00:30	EST-5	Thunderstorm Wind	50 kts. EG	0	0	15.00K	0.00K
<a href="#">SOMERSET</a>	PULASKI CO.	KY	12/22/2013	00:30	EST-5	Thunderstorm Wind	50 kts. EG	0	0	0.00K	0.00K
<a href="#">MOREHEAD</a>	ROWAN CO.	KY	12/22/2013	00:30	EST-5	Thunderstorm Wind	50 kts. EG	0	0	0.00K	0.00K
<a href="#">SOMERSET</a>	PULASKI CO.	KY	12/22/2013	00:30	EST-5	Thunderstorm Wind	50 kts. EG	0	0	0.00K	0.00K
<a href="#">MT VERNON</a>	ROCKCASTLE CO.	KY	12/22/2013	00:30	EST-5	Thunderstorm Wind	50 kts. EG	0	0	0.00K	0.00K
<a href="#">STANTON</a>	POWELL CO.	KY	12/22/2013	00:30	EST-5	Thunderstorm Wind	50 kts. EG	0	0	0.00K	0.00K
<a href="#">CHARTERS</a>	LEWIS CO.	KY	12/22/2013	00:30	EST-5	Thunderstorm Wind	50 kts. EG	0	0	0.00K	0.00K
<a href="#">LIVINGSTON</a>	ROCKCASTLE CO.	KY	12/22/2013	00:35	EST-5	Thunderstorm Wind	50 kts. EG	0	0	0.00K	0.00K
<a href="#">MOREHEAD</a>	ROWAN CO.	KY	12/22/2013	00:35	EST-5	Thunderstorm Wind	50 kts. EG	0	0	0.00K	0.00K
<a href="#">BRUSHART</a>	GREENUP CO.	KY	12/22/2013	00:45	EST-5	Thunderstorm Wind	50 kts. EG	0	0	2.00K	0.00K
<a href="#">FLATWOODS</a>	GREENUP CO.	KY	12/22/2013	00:47	EST-5	Thunderstorm Wind	50 kts. EG	0	0	8.00K	0.00K
<a href="#">WURTLAND</a>	GREENUP CO.	KY	12/22/2013	00:48	EST-5	Thunderstorm Wind	50 kts. EG	0	0	2.00K	0.00K
<a href="#">BEATTYVILLE</a>	LEE CO.	KY	12/22/2013	00:52	EST-5	Thunderstorm Wind	50 kts. EG	0	0	0.00K	0.00K
<a href="#">EAST BERNSTADT</a>	LAUREL CO.	KY	12/22/2013	00:55	EST-5	Thunderstorm Wind	50 kts. EG	0	0	0.00K	0.00K
<a href="#">RODBURN</a>	ROWAN CO.	KY	12/22/2013	01:02	EST-5	Thunderstorm Wind	52 kts. EG	0	0	0.00K	0.00K
<a href="#">FLAT</a>	WOLFE CO.	KY	12/22/2013	01:05	EST-5	Thunderstorm Wind	50 kts. EG	0	0	0.00K	0.00K
<a href="#">TRAVELLERS REST</a>	OWSLEY CO.	KY	12/22/2013	01:05	EST-5	Thunderstorm Wind	50 kts. EG	0	0	0.00K	0.00K
<a href="#">ISLAND CITY</a>	OWSLEY CO.	KY	12/22/2013	01:20	EST-5	Thunderstorm Wind	50 kts. EG	0	0	0.00K	0.00K
<a href="#">WOODBINE</a>	WHITLEY CO.	KY	12/22/2013	01:30	EST-5	Thunderstorm Wind	50 kts. EG	0	0	0.00K	0.00K
<a href="#">JACKSON</a>	BREATHITT CO.	KY	12/22/2013	01:40	EST-5	Thunderstorm Wind	50 kts. EG	0	0	0.00K	0.00K

**Table T-6. Thunderstorm Wind Locations, Occurrences, Extent, Impacts, 1/1/2014 – 6/30/2014**

<a href="#">Location</a>	<a href="#">County/Zone</a>	<a href="#">St.</a>	<a href="#">Date</a>	<a href="#">Time</a>	<a href="#">T.Z.</a>	<a href="#">Type</a>	<a href="#">Mag</a>	<a href="#">Dth</a>	<a href="#">Inj</a>	<a href="#">PrD</a>	<a href="#">CrD</a>
<b>Totals:</b>								0	3	2.298M	1.00K
<a href="#">OAK GROVE</a>	CHRISTIAN CO.	KY	02/20/2014	16:50	CST-6	Thunderstorm Wind	65 kts. EG	0	0	20.00K	0.00K
<a href="#">PEMBROKE</a>	CHRISTIAN CO.	KY	02/20/2014	17:05	CST-6	Thunderstorm Wind	65 kts. EG	0	0	50.00K	0.00K
<a href="#">ALLEGRE</a>	TODD CO.	KY	02/20/2014	17:10	CST-6	Thunderstorm Wind	65 kts. EG	0	0	40.00K	0.00K
<a href="#">SCHWEIZER</a>	SIMPSON CO.	KY	02/20/2014	20:05	CST-6	Thunderstorm Wind	56 kts. MG	0	0	0.00K	0.00K
<a href="#">PETROLEUM</a>	ALLEN CO.	KY	02/20/2014	20:32	CST-6	Thunderstorm Wind	52 kts. EG	0	0	0.00K	0.00K
<a href="#">HALFWAY</a>	ALLEN CO.	KY	02/20/2014	20:33	CST-6	Thunderstorm Wind	60 kts. EG	0	0	0.00K	0.00K
<a href="#">ROSINE</a>	OHIO CO.	KY	02/20/2014	21:20	CST-6	Thunderstorm Wind	52 kts. EG	0	0	0.00K	0.00K
<a href="#">ELLINGTON</a>	CUMBERLAND CO.	KY	02/20/2014	21:26	CST-6	Thunderstorm Wind	51 kts. MG	0	0	0.00K	0.00K

<a href="#">Location</a>	<a href="#">County/Zone</a>	<a href="#">St.</a>	<a href="#">Date</a>	<a href="#">Time</a>	<a href="#">T.Z.</a>	<a href="#">Type</a>	<a href="#">Mag</a>	<a href="#">Dth</a>	<a href="#">Inj</a>	<a href="#">PrD</a>	<a href="#">CrD</a>
<a href="#">COLUMBIA</a>	ADAIR CO.	KY	02/20/2014	21:30	CST-6	Thunderstorm Wind	60 kts. EG	0	0	0.00K	0.00K
<a href="#">JAMESTOWN</a>	RUSSELL CO.	KY	02/20/2014	21:45	CST-6	Thunderstorm Wind	52 kts. EG	0	0	0.00K	0.00K
<a href="#">LEXINGTON</a>	FAYETTE CO.	KY	02/20/2014	23:00	EST-5	Thunderstorm Wind	52 kts. EG	0	0	0.00K	0.00K
<a href="#">DELPHIA</a>	MADISON CO.	KY	02/20/2014	23:02	EST-5	Thunderstorm Wind	52 kts. EG	0	0	0.00K	0.00K
<a href="#">WARSAW</a>	GALLATIN CO.	KY	02/20/2014	23:10	EST-5	Thunderstorm Wind	50 kts. EG	0	0	2.00K	0.00K
<a href="#">RICHMOND</a>	MADISON CO.	KY	02/20/2014	23:12	EST-5	Thunderstorm Wind	52 kts. EG	0	0	0.00K	0.00K
<a href="#">EUBANK</a>	PULASKI CO.	KY	02/20/2014	23:12	EST-5	Thunderstorm Wind	50 kts. EG	0	0	0.00K	0.00K
<a href="#">WEST SOMERSET</a>	PULASKI CO.	KY	02/20/2014	23:15	EST-5	Thunderstorm Wind	50 kts. EG	0	0	0.00K	0.00K
<a href="#">MT VERNON</a>	ROCKCASTLE CO.	KY	02/20/2014	23:35	EST-5	Thunderstorm Wind	50 kts. EG	0	0	0.00K	0.00K
<a href="#">PEAKS MILL</a>	FRANKLIN CO.	KY	02/20/2014	23:38	EST-5	Thunderstorm Wind	52 kts. EG	0	0	0.00K	0.00K
<a href="#">COOPERATIVE</a>	MCCREARY CO.	KY	02/20/2014	23:38	EST-5	Thunderstorm Wind	50 kts. EG	0	0	0.00K	0.00K
<a href="#">SANDGAP</a>	JACKSON CO.	KY	02/20/2014	23:40	EST-5	Thunderstorm Wind	50 kts. EG	0	0	0.00K	0.00K
<a href="#">NEVILSVILLE</a>	MCCREARY CO.	KY	02/20/2014	23:40	EST-5	Thunderstorm Wind	50 kts. EG	0	0	0.00K	0.00K
<a href="#">VAUGHNS MILL</a>	POWELL CO.	KY	02/20/2014	23:46	EST-5	Thunderstorm Wind	50 kts. EG	0	0	0.00K	0.00K
<a href="#">CAMARGO</a>	MONTGOMERY CO.	KY	02/20/2014	23:50	EST-5	Thunderstorm Wind	50 kts. EG	0	0	0.00K	0.00K
<a href="#">WESTBEND</a>	POWELL CO.	KY	02/20/2014	23:50	EST-5	Thunderstorm Wind	50 kts. EG	0	0	0.00K	0.00K
<a href="#">WHITLEY CITY</a>	MCCREARY CO.	KY	02/20/2014	23:55	EST-5	Thunderstorm Wind	50 kts. EG	0	0	0.00K	0.00K
<a href="#">PINE KNOT</a>	MCCREARY CO.	KY	02/21/2014	00:03	EST-5	Thunderstorm Wind	50 kts. EG	0	0	0.00K	0.00K
<a href="#">SALT LICK</a>	BATH CO.	KY	02/21/2014	00:05	EST-5	Thunderstorm Wind	50 kts. EG	0	0	0.00K	0.00K
<a href="#">SWAIN</a>	MCCREARY CO.	KY	02/21/2014	00:05	EST-5	Thunderstorm Wind	50 kts. EG	0	0	0.00K	0.00K
<a href="#">NEW ZION</a>	JACKSON CO.	KY	02/21/2014	00:05	EST-5	Thunderstorm Wind	55 kts. EG	0	0	0.00K	0.00K
<a href="#">PARKERS</a>	WHITLEY CO.	KY	02/21/2014	00:07	EST-5	Thunderstorm Wind	50 kts. EG	0	0	0.00K	0.00K
<a href="#">HEIDELBERG</a>	LEE CO.	KY	02/21/2014	00:10	EST-5	Thunderstorm Wind	50 kts. EG	0	0	0.00K	0.00K
<a href="#">BARBOURVILLE</a>	KNOX CO.	KY	02/21/2014	00:25	EST-5	Thunderstorm Wind	50 kts. EG	0	0	0.00K	0.00K
<a href="#">PROCTOR</a>	LEE CO.	KY	02/21/2014	00:25	EST-5	Thunderstorm Wind	50 kts. EG	0	0	0.00K	0.00K
<a href="#">SEXTONS CREEK</a>	CLAY CO.	KY	02/21/2014	00:30	EST-5	Thunderstorm Wind	50 kts. EG	0	0	0.00K	0.00K
<a href="#">MAJOR</a>	OWSLEY CO.	KY	02/21/2014	00:30	EST-5	Thunderstorm Wind	50 kts. EG	0	0	0.00K	0.00K
<a href="#">TALLEGA</a>	LEE CO.	KY	02/21/2014	00:30	EST-5	Thunderstorm Wind	50 kts. EG	0	0	0.00K	0.00K
<a href="#">BETHANY</a>	WOLFE CO.	KY	02/21/2014	00:34	EST-5	Thunderstorm Wind	50 kts. EG	0	0	0.00K	0.00K
<a href="#">HORSE CREEK</a>	CLAY CO.	KY	02/21/2014	00:35	EST-5	Thunderstorm Wind	50 kts. EG	0	0	0.00K	0.00K
<a href="#">SILER</a>	WHITLEY CO.	KY	02/21/2014	00:45	EST-5	Thunderstorm Wind	50 kts. EG	0	0	0.00K	0.00K
<a href="#">PATSEY</a>	ESTILL CO.	KY	02/21/2014	00:45	EST-5	Thunderstorm Wind	50 kts. EG	0	0	0.00K	0.00K
<a href="#">NAPLES</a>	GREENUP CO.	KY	02/21/2014	00:53	EST-5	Thunderstorm Wind	50 kts. EG	0	0	1.00K	0.00K
<a href="#">SHOAL</a>	LESLIE CO.	KY	02/21/2014	00:55	EST-5	Thunderstorm Wind	50 kts. EG	0	0	0.00K	0.00K
<a href="#">THOUSANDSTICKS</a>	LESLIE CO.	KY	02/21/2014	01:00	EST-5	Thunderstorm Wind	50 kts. EG	0	0	0.00K	0.00K
<a href="#">CONFLUENCE</a>	LESLIE CO.	KY	02/21/2014	01:00	EST-5	Thunderstorm Wind	50 kts. EG	0	0	0.00K	0.00K
<a href="#">YERKES</a>	PERRY CO.	KY	02/21/2014	01:04	EST-5	Thunderstorm Wind	50 kts. EG	0	0	0.00K	0.00K
<a href="#">ARY</a>	PERRY CO.	KY	02/21/2014	01:12	EST-5	Thunderstorm Wind	50 kts. EG	0	0	0.00K	0.00K
<a href="#">HAZARD</a>	PERRY CO.	KY	02/21/2014	01:12	EST-5	Thunderstorm Wind	50 kts. EG	0	0	0.00K	0.00K
<a href="#">CUTSHIN</a>	LESLIE CO.	KY	02/21/2014	01:14	EST-5	Thunderstorm Wind	50 kts. EG	0	0	0.00K	0.00K
<a href="#">DECOY</a>	KNOTT CO.	KY	02/21/2014	01:15	EST-5	Thunderstorm Wind	50 kts. EG	0	0	0.00K	0.00K
<a href="#">PAINTSVILLE</a>	JOHNSON CO.	KY	02/21/2014	01:20	EST-5	Thunderstorm Wind	50 kts. EG	0	0	0.00K	0.00K

<a href="#">Location</a>	<a href="#">County/Zone</a>	<a href="#">St.</a>	<a href="#">Date</a>	<a href="#">Time</a>	<a href="#">T.Z.</a>	<a href="#">Type</a>	<a href="#">Mag</a>	<a href="#">Dth</a>	<a href="#">Inj</a>	<a href="#">PrD</a>	<a href="#">CrD</a>
<a href="#">YELLOW MTN</a>	KNOTT CO.	KY	02/21/2014	01:20	EST-5	Thunderstorm Wind	54 kts. MG	0	0	0.00K	0.00K
<a href="#">FARLER</a>	PERRY CO.	KY	02/21/2014	01:20	EST-5	Thunderstorm Wind	50 kts. EG	0	0	0.00K	0.00K
<a href="#">EMMALENA</a>	KNOTT CO.	KY	02/21/2014	01:20	EST-5	Thunderstorm Wind	50 kts. EG	0	0	0.00K	0.00K
<a href="#">HINDMAN</a>	KNOTT CO.	KY	02/21/2014	01:22	EST-5	Thunderstorm Wind	50 kts. EG	0	0	0.00K	0.00K
<a href="#">HINDMAN</a>	KNOTT CO.	KY	02/21/2014	01:22	EST-5	Thunderstorm Wind	50 kts. EG	0	0	0.00K	0.00K
<a href="#">BLEDSOE</a>	HARLAN CO.	KY	02/21/2014	01:25	EST-5	Thunderstorm Wind	50 kts. EG	0	0	0.00K	0.00K
<a href="#">PRESTONSBURG</a>	FLOYD CO.	KY	02/21/2014	01:29	EST-5	Thunderstorm Wind	50 kts. EG	0	0	0.00K	0.00K
<a href="#">PRESTONSBURG</a>	FLOYD CO.	KY	02/21/2014	01:30	EST-5	Thunderstorm Wind	50 kts. EG	0	0	0.00K	0.00K
<a href="#">DAWKINS</a>	JOHNSON CO.	KY	02/21/2014	01:30	EST-5	Thunderstorm Wind	55 kts. EG	0	0	0.00K	0.00K
<a href="#">PINE TOP</a>	KNOTT CO.	KY	02/21/2014	01:32	EST-5	Thunderstorm Wind	50 kts. EG	0	0	0.00K	0.00K
<a href="#">BOBBS</a>	JOHNSON CO.	KY	02/21/2014	01:33	EST-5	Thunderstorm Wind	50 kts. EG	0	0	0.00K	0.00K
<a href="#">MEALLY</a>	JOHNSON CO.	KY	02/21/2014	01:34	EST-5	Thunderstorm Wind	50 kts. EG	0	0	0.00K	0.00K
<a href="#">DAVELLA</a>	MARTIN CO.	KY	02/21/2014	01:35	EST-5	Thunderstorm Wind	51 kts. MG	0	0	0.00K	0.00K
<a href="#">MANTON</a>	FLOYD CO.	KY	02/21/2014	01:36	EST-5	Thunderstorm Wind	50 kts. EG	0	0	0.00K	0.00K
<a href="#">LANCER</a>	FLOYD CO.	KY	02/21/2014	01:37	EST-5	Thunderstorm Wind	55 kts. EG	0	0	0.00K	0.00K
<a href="#">DAVELLA</a>	MARTIN CO.	KY	02/21/2014	01:37	EST-5	Thunderstorm Wind	55 kts. EG	0	0	0.00K	0.00K
<a href="#">PUTNEY</a>	HARLAN CO.	KY	02/21/2014	01:40	EST-5	Thunderstorm Wind	50 kts. EG	0	0	0.00K	0.00K
<a href="#">MILO</a>	MARTIN CO.	KY	02/21/2014	01:40	EST-5	Thunderstorm Wind	50 kts. EG	0	0	0.00K	0.00K
<a href="#">TOMAHAWK</a>	MARTIN CO.	KY	02/21/2014	01:40	EST-5	Thunderstorm Wind	50 kts. EG	0	0	0.00K	0.00K
<a href="#">INEZ</a>	MARTIN CO.	KY	02/21/2014	01:42	EST-5	Thunderstorm Wind	50 kts. EG	0	0	0.00K	0.00K
<a href="#">INEZ</a>	MARTIN CO.	KY	02/21/2014	01:45	EST-5	Thunderstorm Wind	55 kts. EG	0	0	0.00K	0.00K
<a href="#">PILGRIM</a>	MARTIN CO.	KY	02/21/2014	01:47	EST-5	Thunderstorm Wind	55 kts. EG	0	0	0.00K	0.00K
<a href="#">HODE</a>	MARTIN CO.	KY	02/21/2014	01:49	EST-5	Thunderstorm Wind	50 kts. EG	0	0	0.00K	0.00K
<a href="#">PIKEVILLE</a>	PIKE CO.	KY	02/21/2014	01:52	EST-5	Thunderstorm Wind	60 kts. EG	0	0	0.00K	0.00K
<a href="#">MOREHEAD</a>	ROWAN CO.	KY	04/03/2014	14:45	EST-5	Thunderstorm Wind	49 kts. EG	0	0	1.00K	0.00K
<a href="#">FLATWOODS</a>	GREENUP CO.	KY	04/03/2014	15:15	EST-5	Thunderstorm Wind	50 kts. EG	0	0	5.00K	0.00K
<a href="#">CAMPTON</a>	WOLFE CO.	KY	04/03/2014	15:20	EST-5	Thunderstorm Wind	52 kts. EG	0	0	0.00K	0.00K
<a href="#">HAZEL GREEN</a>	WOLFE CO.	KY	04/03/2014	15:25	EST-5	Thunderstorm Wind	55 kts. EG	0	0	0.00K	0.00K
<a href="#">BETHANY</a>	WOLFE CO.	KY	04/03/2014	15:29	EST-5	Thunderstorm Wind	55 kts. EG	0	0	0.00K	0.00K
<a href="#">INDEX</a>	MORGAN CO.	KY	04/03/2014	15:35	EST-5	Thunderstorm Wind	51 kts. MG	0	0	0.00K	0.00K
<a href="#">VOLGA</a>	JOHNSON CO.	KY	04/03/2014	15:57	EST-5	Thunderstorm Wind	51 kts. EG	0	0	0.00K	0.00K
<a href="#">FLATGAP</a>	JOHNSON CO.	KY	04/03/2014	15:57	EST-5	Thunderstorm Wind	51 kts. EG	0	0	0.00K	0.00K
<a href="#">INEZ</a>	MARTIN CO.	KY	04/03/2014	16:23	EST-5	Thunderstorm Wind	55 kts. EG	0	0	0.00K	0.00K
<a href="#">PLEASANT HOME</a>	OWEN CO.	KY	04/07/2014	17:00	EST-5	Thunderstorm Wind	50 kts. EG	0	0	20.00K	0.00K
<a href="#">PADUCAH</a>	MCCRACKEN CO.	KY	04/13/2014	22:23	CST-6	Thunderstorm Wind	65 kts. EG	0	0	10.00K	0.00K
<a href="#">BEECH GROVE</a>	MCLEAN CO.	KY	04/27/2014	13:05	CST-6	Thunderstorm Wind	53 kts. MG	0	0	0.00K	0.00K
<a href="#">BOWLING GREEN</a>	WARREN CO.	KY	04/27/2014	15:00	CST-6	Thunderstorm Wind	52 kts. EG	0	0	0.00K	0.00K
<a href="#">BOWLING GREEN</a>	WARREN CO.	KY	04/27/2014	15:03	CST-6	Thunderstorm Wind	50 kts. EG	0	0	0.00K	0.00K
<a href="#">GIRKIN</a>	WARREN CO.	KY	04/27/2014	15:03	CST-6	Thunderstorm Wind	50 kts. EG	0	0	3.00K	0.00K
<a href="#">BRISTOW</a>	WARREN CO.	KY	04/27/2014	15:03	CST-6	Thunderstorm Wind	50 kts. EG	0	0	0.00K	0.00K
<a href="#">BARDSTOWN</a>	NELSON CO.	KY	04/27/2014	18:46	EST-5	Thunderstorm Wind	52 kts. EG	0	0	0.00K	0.00K
<a href="#">GUTHRIE</a>	TODD CO.	KY	04/27/2014	21:31	CST-6	Thunderstorm Wind	83 kts. EG	0	0	80.00K	0.00K

<a href="#">Location</a>	<a href="#">County/Zone</a>	<a href="#">St.</a>	<a href="#">Date</a>	<a href="#">Time</a>	<a href="#">T.Z.</a>	<a href="#">Type</a>	<a href="#">Mag</a>	<a href="#">Dth</a>	<a href="#">Inj</a>	<a href="#">PrD</a>	<a href="#">CrD</a>
<a href="#">RICHWOOD</a>	BOONE CO.	KY	04/28/2014	07:04	EST-5	Thunderstorm Wind	50 kts. EG	0	0	1.00K	0.00K
<a href="#">RICHWOOD</a>	BOONE CO.	KY	04/28/2014	07:05	EST-5	Thunderstorm Wind	50 kts. EG	0	0	10.00K	0.00K
<a href="#">BURK HOLLOW</a>	WHITLEY CO.	KY	04/28/2014	13:20	EST-5	Thunderstorm Wind	51 kts. EG	0	0	0.00K	0.00K
<a href="#">GATLIFF</a>	WHITLEY CO.	KY	04/28/2014	13:30	EST-5	Thunderstorm Wind	51 kts. EG	0	0	0.00K	0.00K
<a href="#">MIDDLESBORO</a>	BELL CO.	KY	04/28/2014	13:58	EST-5	Thunderstorm Wind	51 kts. EG	0	0	0.00K	0.00K
<a href="#">CARDINAL</a>	BELL CO.	KY	04/28/2014	14:05	EST-5	Thunderstorm Wind	51 kts. EG	0	0	0.00K	0.00K
<a href="#">DRESSEN</a>	HARLAN CO.	KY	04/28/2014	14:05	EST-5	Thunderstorm Wind	78 kts. EG	0	3	0.00K	0.00K
<a href="#">CLOVER</a>	HARLAN CO.	KY	04/28/2014	14:55	EST-5	Thunderstorm Wind	61 kts. MG	0	0	0.00K	0.00K
<a href="#">SNOW HILL</a>	SHELBY CO.	KY	04/29/2014	16:20	EST-5	Thunderstorm Wind	52 kts. EG	0	0	1.00K	0.00K
<a href="#">TODDSPOINT</a>	SHELBY CO.	KY	04/29/2014	16:31	EST-5	Thunderstorm Wind	52 kts. EG	0	0	0.00K	0.00K
<a href="#">CARROLL</a>	HENRY CO.	KY	04/29/2014	16:40	EST-5	Thunderstorm Wind	52 kts. EG	0	0	0.00K	0.00K
<a href="#">MONTEREY</a>	OWEN CO.	KY	04/29/2014	16:46	EST-5	Thunderstorm Wind	50 kts. EG	0	0	2.00K	0.00K
<a href="#">SUGAR BAY</a>	GALLATIN CO.	KY	04/29/2014	17:06	EST-5	Thunderstorm Wind	50 kts. EG	0	0	10.00K	0.00K
<a href="#">FLORENCE</a>	BOONE CO.	KY	04/29/2014	17:25	EST-5	Thunderstorm Wind	52 kts. MG	0	0	0.00K	0.00K
<a href="#">(CVG)GTR CIN ARPT</a>	BOONE CO.	KY	04/29/2014	17:26	EST-5	Thunderstorm Wind	50 kts. MG	0	0	0.00K	0.00K
<a href="#">STANLEY</a>	DAVIESS CO.	KY	05/10/2014	12:02	CST-6	Thunderstorm Wind	65 kts. EG	0	0	20.00K	0.00K
<a href="#">FLAGG SPG</a>	CAMPBELL CO.	KY	05/10/2014	14:29	EST-5	Thunderstorm Wind	50 kts. EG	0	0	1.00K	0.00K
<a href="#">GRAY</a>	KNOX CO.	KY	05/13/2014	15:40	EST-5	Thunderstorm Wind	50 kts. EG	0	0	0.00K	0.00K
<a href="#">ASHER</a>	LESLIE CO.	KY	05/13/2014	17:00	EST-5	Thunderstorm Wind	50 kts. EG	0	0	0.00K	0.00K
<a href="#">MAXINE</a>	LARUE CO.	KY	05/13/2014	17:24	EST-5	Thunderstorm Wind	50 kts. EG	0	0	30.00K	0.00K
<a href="#">HAZARD ARPT</a>	PERRY CO.	KY	05/13/2014	17:28	EST-5	Thunderstorm Wind	50 kts. EG	0	0	0.00K	0.00K
<a href="#">STACY</a>	PERRY CO.	KY	05/13/2014	17:37	EST-5	Thunderstorm Wind	50 kts. EG	0	0	0.00K	0.00K
<a href="#">PIKEVILLE</a>	PIKE CO.	KY	05/13/2014	17:43	EST-5	Thunderstorm Wind	50 kts. EG	0	0	0.00K	0.00K
<a href="#">WILMORE</a>	JESSAMINE CO.	KY	05/14/2014	13:45	EST-5	Thunderstorm Wind	50 kts. EG	0	0	5.00K	0.00K
<a href="#">BINNS MILL</a>	CHRISTIAN CO.	KY	05/14/2014	15:00	CST-6	Thunderstorm Wind	52 kts. EG	0	0	40.00K	0.00K
<a href="#">MORANBURG</a>	MASON CO.	KY	05/14/2014	15:06	EST-5	Thunderstorm Wind	50 kts. EG	0	0	1.00K	0.00K
<a href="#">WASHINGTON</a>	MASON CO.	KY	05/14/2014	15:08	EST-5	Thunderstorm Wind	50 kts. EG	0	0	3.00K	0.00K
<a href="#">GAINSVILLE</a>	CHRISTIAN CO.	KY	05/14/2014	15:40	CST-6	Thunderstorm Wind	109 kts. EG	0	0	40.00K	0.00K
<a href="#">CARROLLTON</a>	CARROLL CO.	KY	05/21/2014	18:00	EST-5	Thunderstorm Wind	61 kts. MG	0	0	20.00K	0.00K
<a href="#">ENGLISH</a>	CARROLL CO.	KY	05/21/2014	18:04	EST-5	Thunderstorm Wind	61 kts. EG	0	0	70.00K	0.00K
<a href="#">BETHLEHEM</a>	HENRY CO.	KY	05/21/2014	18:30	EST-5	Thunderstorm Wind	50 kts. EG	0	0	0.00K	0.00K
<a href="#">SAND LICK</a>	SCOTT CO.	KY	05/21/2014	18:54	EST-5	Thunderstorm Wind	50 kts. EG	0	0	0.00K	0.00K
<a href="#">GEORGETOWN</a>	SCOTT CO.	KY	05/21/2014	19:06	EST-5	Thunderstorm Wind	50 kts. EG	0	0	0.00K	0.00K
<a href="#">FRAZERTOWN</a>	OLDHAM CO.	KY	05/21/2014	19:20	EST-5	Thunderstorm Wind	50 kts. EG	0	0	0.00K	0.00K
<a href="#">HARRODS CREEK</a>	JEFFERSON CO.	KY	05/21/2014	19:21	EST-5	Thunderstorm Wind	50 kts. EG	0	0	0.00K	0.00K
<a href="#">SHELBYVILLE</a>	SHELBY CO.	KY	05/21/2014	19:25	EST-5	Thunderstorm Wind	50 kts. EG	0	0	0.00K	0.00K
<a href="#">SHELBYVILLE</a>	SHELBY CO.	KY	05/21/2014	19:27	EST-5	Thunderstorm Wind	56 kts. EG	0	0	0.00K	0.00K
<a href="#">LEXINGTON</a>	FAYETTE CO.	KY	05/21/2014	19:35	EST-5	Thunderstorm Wind	50 kts. MG	0	0	0.00K	0.00K
<a href="#">EASTWOOD</a>	JEFFERSON CO.	KY	05/21/2014	19:40	EST-5	Thunderstorm Wind	50 kts. EG	0	0	0.00K	0.00K
<a href="#">LANES MILL</a>	FRANKLIN CO.	KY	05/21/2014	19:45	EST-5	Thunderstorm Wind	52 kts. MG	0	0	0.00K	0.00K
<a href="#">FARMDALE</a>	FRANKLIN CO.	KY	05/21/2014	19:45	EST-5	Thunderstorm Wind	56 kts. EG	0	0	0.00K	0.00K
<a href="#">LOGANA</a>	JESSAMINE CO.	KY	05/21/2014	19:52	EST-5	Thunderstorm Wind	56 kts. EG	0	0	5.00K	0.00K



<a href="#">Location</a>	<a href="#">County/Zone</a>	<a href="#">St.</a>	<a href="#">Date</a>	<a href="#">Time</a>	<a href="#">T.Z.</a>	<a href="#">Type</a>	<a href="#">Mag</a>	<a href="#">Dth</a>	<a href="#">Inj</a>	<a href="#">PrD</a>	<a href="#">CrD</a>
<a href="#">STRINGTOWN</a>	MERCER CO.	KY	05/21/2014	20:02	EST-5	Thunderstorm Wind	56 kts. EG	0	0	5.00K	0.00K
<a href="#">HARRODSBURG ARPT</a>	MERCER CO.	KY	05/21/2014	20:05	EST-5	Thunderstorm Wind	56 kts. MG	0	0	0.00K	0.00K
<a href="#">RICHMOND</a>	MADISON CO.	KY	05/21/2014	20:06	EST-5	Thunderstorm Wind	52 kts. EG	0	0	0.00K	0.00K
<a href="#">LITTLE NEEDMORE</a>	BOYLE CO.	KY	05/21/2014	20:10	EST-5	Thunderstorm Wind	52 kts. EG	0	0	0.00K	0.00K
<a href="#">SHELBY CITY</a>	BOYLE CO.	KY	05/21/2014	20:20	EST-5	Thunderstorm Wind	52 kts. EG	0	0	0.00K	0.00K
<a href="#">LANCASTER</a>	GARRARD CO.	KY	05/21/2014	20:20	EST-5	Thunderstorm Wind	52 kts. EG	0	0	0.00K	0.00K
<a href="#">STANFORD</a>	LINCOLN CO.	KY	05/21/2014	20:25	EST-5	Thunderstorm Wind	52 kts. EG	0	0	0.00K	0.00K
<a href="#">IRVINE</a>	ESTILL CO.	KY	05/21/2014	20:30	EST-5	Thunderstorm Wind	50 kts. EG	0	0	0.00K	0.00K
<a href="#">SANDGAP</a>	JACKSON CO.	KY	05/21/2014	20:40	EST-5	Thunderstorm Wind	50 kts. EG	0	0	0.00K	0.00K
<a href="#">MIDDLEBURG</a>	CASEY CO.	KY	05/21/2014	20:42	EST-5	Thunderstorm Wind	52 kts. EG	0	0	0.00K	0.00K
<a href="#">BRODHEAD</a>	ROCKCASTLE CO.	KY	05/21/2014	20:43	EST-5	Thunderstorm Wind	50 kts. EG	0	0	0.00K	0.00K
<a href="#">MC KEE</a>	JACKSON CO.	KY	05/21/2014	20:45	EST-5	Thunderstorm Wind	50 kts. EG	0	0	0.00K	0.00K
<a href="#">MC KEE</a>	JACKSON CO.	KY	05/21/2014	20:45	EST-5	Thunderstorm Wind	50 kts. EG	0	0	0.00K	0.00K
<a href="#">MARETBURG</a>	ROCKCASTLE CO.	KY	05/21/2014	20:45	EST-5	Thunderstorm Wind	50 kts. EG	0	0	0.00K	0.00K
<a href="#">NEW ZION</a>	JACKSON CO.	KY	05/21/2014	20:45	EST-5	Thunderstorm Wind	50 kts. EG	0	0	0.00K	0.00K
<a href="#">BRODHEAD</a>	ROCKCASTLE CO.	KY	05/21/2014	20:48	EST-5	Thunderstorm Wind	50 kts. EG	0	0	0.00K	0.00K
<a href="#">GRAY HAWK</a>	JACKSON CO.	KY	05/21/2014	20:50	EST-5	Thunderstorm Wind	50 kts. EG	0	0	0.00K	0.00K
<a href="#">PINE HILL</a>	ROCKCASTLE CO.	KY	05/21/2014	20:51	EST-5	Thunderstorm Wind	50 kts. EG	0	0	0.00K	0.00K
<a href="#">LIVINGSTON</a>	ROCKCASTLE CO.	KY	05/21/2014	20:53	EST-5	Thunderstorm Wind	50 kts. EG	0	0	0.00K	0.00K
<a href="#">PONGO</a>	ROCKCASTLE CO.	KY	05/21/2014	20:56	EST-5	Thunderstorm Wind	50 kts. EG	0	0	0.00K	0.00K
<a href="#">GREENHILL</a>	JACKSON CO.	KY	05/21/2014	20:57	EST-5	Thunderstorm Wind	50 kts. EG	0	0	0.00K	0.00K
<a href="#">ANNVILLE</a>	JACKSON CO.	KY	05/21/2014	20:57	EST-5	Thunderstorm Wind	50 kts. EG	0	0	0.00K	0.00K
<a href="#">LEVI</a>	OWSLEY CO.	KY	05/21/2014	20:57	EST-5	Thunderstorm Wind	50 kts. EG	0	0	0.00K	0.00K
<a href="#">TYNER</a>	JACKSON CO.	KY	05/21/2014	20:57	EST-5	Thunderstorm Wind	50 kts. EG	0	0	0.00K	0.00K
<a href="#">BOONEVILLE</a>	OWSLEY CO.	KY	05/21/2014	21:00	EST-5	Thunderstorm Wind	50 kts. EG	0	0	0.00K	0.00K
<a href="#">LEVI</a>	OWSLEY CO.	KY	05/21/2014	21:00	EST-5	Thunderstorm Wind	50 kts. EG	0	0	0.00K	0.00K
<a href="#">BOONEVILLE</a>	OWSLEY CO.	KY	05/21/2014	21:00	EST-5	Thunderstorm Wind	50 kts. EG	0	0	0.00K	0.00K
<a href="#">MARETBURG</a>	ROCKCASTLE CO.	KY	05/21/2014	21:02	EST-5	Thunderstorm Wind	50 kts. EG	0	0	0.00K	0.00K
<a href="#">LEROSE</a>	OWSLEY CO.	KY	05/21/2014	21:04	EST-5	Thunderstorm Wind	50 kts. EG	0	0	0.00K	0.00K
<a href="#">EAST BERNSTADT</a>	LAUREL CO.	KY	05/21/2014	21:05	EST-5	Thunderstorm Wind	50 kts. EG	0	0	0.00K	0.00K
<a href="#">LEROSE</a>	OWSLEY CO.	KY	05/21/2014	21:05	EST-5	Thunderstorm Wind	50 kts. EG	0	0	0.00K	0.00K
<a href="#">SEXTONS CREEK</a>	CLAY CO.	KY	05/21/2014	21:05	EST-5	Thunderstorm Wind	50 kts. EG	0	0	0.00K	0.00K
<a href="#">PINE GROVE</a>	LAUREL CO.	KY	05/21/2014	21:12	EST-5	Thunderstorm Wind	50 kts. EG	0	0	0.00K	0.00K
<a href="#">LONDON</a>	LAUREL CO.	KY	05/21/2014	21:12	EST-5	Thunderstorm Wind	50 kts. EG	0	0	0.00K	0.00K
<a href="#">LILY</a>	LAUREL CO.	KY	05/21/2014	21:13	EST-5	Thunderstorm Wind	50 kts. EG	0	0	0.00K	0.00K
<a href="#">TURKEY</a>	BREATHITT CO.	KY	05/21/2014	21:14	EST-5	Thunderstorm Wind	50 kts. EG	0	0	0.00K	0.00K
<a href="#">TURKEY</a>	BREATHITT CO.	KY	05/21/2014	21:16	EST-5	Thunderstorm Wind	50 kts. EG	0	0	0.00K	0.00K
<a href="#">TUTTLE</a>	LAUREL CO.	KY	05/21/2014	21:20	EST-5	Thunderstorm Wind	50 kts. EG	0	0	0.00K	0.00K
<a href="#">GRAY</a>	KNOX CO.	KY	05/21/2014	21:25	EST-5	Thunderstorm Wind	50 kts. EG	0	0	0.00K	0.00K
<a href="#">ROCKHOUSE</a>	LESLIE CO.	KY	05/21/2014	21:30	EST-5	Thunderstorm Wind	50 kts. EG	0	0	0.00K	0.00K
<a href="#">WENDOVER</a>	LESLIE CO.	KY	05/21/2014	21:40	EST-5	Thunderstorm Wind	55 kts. EG	0	0	0.00K	0.00K

<a href="#">Location</a>	<a href="#">County/Zone</a>	<a href="#">St.</a>	<a href="#">Date</a>	<a href="#">Time</a>	<a href="#">T.Z.</a>	<a href="#">Type</a>	<a href="#">Mag</a>	<a href="#">Dth</a>	<a href="#">Inj</a>	<a href="#">PrD</a>	<a href="#">CrD</a>
<a href="#">BEVERLY</a>	BELL CO.	KY	05/21/2014	21:44	EST-5	Thunderstorm Wind	50 kts. EG	0	0	0.00K	0.00K
<a href="#">DAVISBURG</a>	BELL CO.	KY	05/21/2014	21:44	EST-5	Thunderstorm Wind	50 kts. EG	0	0	0.00K	0.00K
<a href="#">HAZARD</a>	PERRY CO.	KY	05/21/2014	21:45	EST-5	Thunderstorm Wind	50 kts. EG	0	0	0.00K	0.00K
<a href="#">BAXTER</a>	HARLAN CO.	KY	05/21/2014	21:50	EST-5	Thunderstorm Wind	50 kts. EG	0	0	0.00K	0.00K
<a href="#">LONGTON</a>	HARLAN CO.	KY	05/21/2014	21:50	EST-5	Thunderstorm Wind	50 kts. EG	0	0	0.00K	0.00K
<a href="#">CUBAGE</a>	BELL CO.	KY	05/21/2014	21:53	EST-5	Thunderstorm Wind	50 kts. EG	0	0	0.00K	0.00K
<a href="#">CUBAGE</a>	BELL CO.	KY	05/21/2014	21:55	EST-5	Thunderstorm Wind	50 kts. EG	0	0	0.00K	0.00K
<a href="#">WHITCO</a>	LETCHER CO.	KY	05/21/2014	22:15	EST-5	Thunderstorm Wind	50 kts. EG	0	0	0.00K	0.00K
<a href="#">RED HILL</a>	HARDIN CO.	KY	05/22/2014	03:57	EST-5	Thunderstorm Wind	63 kts. EG	0	0	150.00K	0.00K
<a href="#">HODGENVILLE</a>	LARUE CO.	KY	05/22/2014	04:36	EST-5	Thunderstorm Wind	59 kts. EG	0	0	100.00K	0.00K
<a href="#">LEAFDALE</a>	LARUE CO.	KY	05/22/2014	04:40	EST-5	Thunderstorm Wind	59 kts. MG	0	0	0.00K	0.00K
<a href="#">SWEENEYVILLE</a>	TAYLOR CO.	KY	05/22/2014	05:24	EST-5	Thunderstorm Wind	63 kts. EG	0	0	150.00K	0.00K
<a href="#">LOWES</a>	GRAVES CO.	KY	05/25/2014	15:45	CST-6	Thunderstorm Wind	61 kts. EG	0	0	20.00K	0.00K
<a href="#">BRONSTON</a>	PULASKI CO.	KY	05/27/2014	14:05	EST-5	Thunderstorm Wind	50 kts. EG	0	0	0.00K	0.00K
<a href="#">RENFRO VLY</a>	ROCKCASTLE CO.	KY	05/27/2014	16:10	EST-5	Thunderstorm Wind	50 kts. EG	0	0	0.00K	0.00K
<a href="#">MILLSTONE</a>	LETCHER CO.	KY	05/27/2014	16:25	EST-5	Thunderstorm Wind	50 kts. EG	0	0	0.00K	0.00K
<a href="#">OWENSBORO</a>	DAVISS CO.	KY	05/27/2014	17:00	CST-6	Thunderstorm Wind	61 kts. EG	0	0	10.00K	0.00K
<a href="#">DRAFFIN</a>	PIKE CO.	KY	05/27/2014	17:15	EST-5	Thunderstorm Wind	50 kts. EG	0	0	0.00K	0.00K
<a href="#">HOWARD MILLS</a>	MONTGOMERY CO.	KY	05/27/2014	18:00	EST-5	Thunderstorm Wind	50 kts. EG	0	0	0.00K	0.00K
<a href="#">OIL SPGS</a>	JOHNSON CO.	KY	05/27/2014	18:55	EST-5	Thunderstorm Wind	55 kts. EG	0	0	0.00K	0.00K
<a href="#">HARDMONEY</a>	MCCRACKEN CO.	KY	06/01/2014	15:13	CST-6	Thunderstorm Wind	50 kts. EG	0	0	1.00K	0.00K
<a href="#">LEWISBURG</a>	MASON CO.	KY	06/03/2014	18:40	EST-5	Thunderstorm Wind	54 kts. MG	0	0	0.00K	0.00K
<a href="#">POPLAR GROVE</a>	FLEMING CO.	KY	06/03/2014	18:45	EST-5	Thunderstorm Wind	55 kts. EG	0	0	0.00K	0.00K
<a href="#">WALSH</a>	GREENUP CO.	KY	06/04/2014	11:15	EST-5	Thunderstorm Wind	50 kts. EG	0	0	5.00K	0.00K
<a href="#">ELLIOTTVILLE</a>	ROWAN CO.	KY	06/04/2014	15:08	EST-5	Thunderstorm Wind	50 kts. EG	0	0	0.00K	0.00K
<a href="#">FIVE FORKS</a>	LAWRENCE CO.	KY	06/04/2014	16:15	EST-5	Thunderstorm Wind	50 kts. EG	0	0	2.00K	0.00K
<a href="#">WALTZ</a>	ROWAN CO.	KY	06/04/2014	16:20	EST-5	Thunderstorm Wind	50 kts. EG	0	0	0.00K	0.00K
<a href="#">FARMDALE</a>	FRANKLIN CO.	KY	06/04/2014	16:55	EST-5	Thunderstorm Wind	52 kts. MG	0	0	0.00K	0.00K
<a href="#">STURGIS</a>	UNION CO.	KY	06/04/2014	17:15	CST-6	Thunderstorm Wind	83 kts. EG	0	0	40.00K	0.00K
<a href="#">ARNOLD</a>	UNION CO.	KY	06/04/2014	17:20	CST-6	Thunderstorm Wind	61 kts. EG	0	0	5.00K	0.00K
<a href="#">SULLIVAN</a>	UNION CO.	KY	06/04/2014	17:24	CST-6	Thunderstorm Wind	83 kts. EG	0	0	10.00K	0.00K
<a href="#">WHEATCROFT</a>	WEBSTER CO.	KY	06/04/2014	17:35	CST-6	Thunderstorm Wind	65 kts. EG	0	0	0.00K	0.00K
<a href="#">TURKEY CREEK</a>	PIKE CO.	KY	06/04/2014	17:40	EST-5	Thunderstorm Wind	50 kts. EG	0	0	0.00K	0.00K
<a href="#">CLAY</a>	WEBSTER CO.	KY	06/04/2014	17:45	CST-6	Thunderstorm Wind	61 kts. EG	0	0	10.00K	0.00K
<a href="#">WINSTON</a>	ESTILL CO.	KY	06/04/2014	18:05	EST-5	Thunderstorm Wind	50 kts. EG	0	0	0.00K	0.00K
<a href="#">MORGANTOWN</a>	BUTLER CO.	KY	06/04/2014	18:06	CST-6	Thunderstorm Wind	50 kts. EG	0	0	0.00K	0.00K
<a href="#">IRVINE</a>	ESTILL CO.	KY	06/04/2014	18:15	EST-5	Thunderstorm Wind	50 kts. EG	0	0	0.00K	0.00K
<a href="#">NEBO</a>	HOPKINS CO.	KY	06/04/2014	18:15	CST-6	Thunderstorm Wind	65 kts. EG	0	0	2.00K	0.00K
<a href="#">SHADE</a>	ESTILL CO.	KY	06/04/2014	18:30	EST-5	Thunderstorm Wind	50 kts. EG	0	0	0.00K	0.00K
<a href="#">BARREN RIVER</a>	WARREN CO.	KY	06/04/2014	18:37	CST-6	Thunderstorm Wind	50 kts. EG	0	0	5.00K	0.00K
<a href="#">MADISONVILLE</a>	HOPKINS CO.	KY	06/04/2014	19:00	CST-6	Thunderstorm Wind	70 kts. EG	0	0	75.00K	0.00K
<a href="#">MANNINGTON</a>	CHRISTIAN CO.	KY	06/04/2014	19:35	CST-6	Thunderstorm Wind	78 kts. EG	0	0	80.00K	0.00K



<a href="#">Location</a>	<a href="#">County/Zone</a>	<a href="#">St.</a>	<a href="#">Date</a>	<a href="#">Time</a>	<a href="#">T.Z.</a>	<a href="#">Type</a>	<a href="#">Mag</a>	<a href="#">Dth</a>	<a href="#">Inj</a>	<a href="#">PrD</a>	<a href="#">CrD</a>
<a href="#">GRIGSBY</a>	PERRY CO.	KY	06/04/2014	19:55	EST-5	Thunderstorm Wind	60 kts. EG	0	0	0.00K	0.00K
<a href="#">ALLEGRE</a>	TODD CO.	KY	06/04/2014	20:08	CST-6	Thunderstorm Wind	83 kts. EG	0	0	80.00K	0.00K
<a href="#">LOUISA</a>	LAWRENCE CO.	KY	06/04/2014	20:15	EST-5	Thunderstorm Wind	61 kts. EG	0	0	75.00K	0.00K
<a href="#">FALLSBURG</a>	LAWRENCE CO.	KY	06/04/2014	20:28	EST-5	Thunderstorm Wind	50 kts. EG	0	0	25.00K	0.00K
<a href="#">HOPKINSVILLE</a>	CHRISTIAN CO.	KY	06/04/2014	20:55	CST-6	Thunderstorm Wind	52 kts. MG	0	0	0.00K	0.00K
<a href="#">BLAZE</a>	MORGAN CO.	KY	06/04/2014	20:59	EST-5	Thunderstorm Wind	50 kts. EG	0	0	0.00K	0.00K
<a href="#">BLAZE</a>	MORGAN CO.	KY	06/04/2014	20:59	EST-5	Thunderstorm Wind	60 kts. EG	0	0	0.00K	0.00K
<a href="#">ELKTON</a>	TODD CO.	KY	06/04/2014	21:12	CST-6	Thunderstorm Wind	78 kts. EG	0	0	80.00K	0.00K
<a href="#">OIL SPGS</a>	JOHNSON CO.	KY	06/04/2014	21:35	EST-5	Thunderstorm Wind	60 kts. EG	0	0	0.00K	0.00K
<a href="#">MAYFIELD</a>	GRAVES CO.	KY	06/07/2014	14:28	CST-6	Thunderstorm Wind	70 kts. EG	0	0	100.00K	0.00K
<a href="#">MAYFIELD</a>	GRAVES CO.	KY	06/07/2014	14:34	CST-6	Thunderstorm Wind	83 kts. EG	0	0	80.00K	0.00K
<a href="#">COLDWATER</a>	CALLOWAY CO.	KY	06/07/2014	14:44	CST-6	Thunderstorm Wind	83 kts. EG	0	0	100.00K	0.00K
<a href="#">MURRAY</a>	CALLOWAY CO.	KY	06/07/2014	14:58	CST-6	Thunderstorm Wind	83 kts. EG	0	0	100.00K	0.00K
<a href="#">SACKETT</a>	LETCHER CO.	KY	06/10/2014	06:28	EST-5	Thunderstorm Wind	52 kts. EG	0	0	0.00K	0.00K
<a href="#">ALBANY</a>	CLINTON CO.	KY	06/10/2014	13:30	CST-6	Thunderstorm Wind	50 kts. EG	0	0	0.00K	0.00K
<a href="#">BURKESVILLE</a>	CUMBERLAND CO.	KY	06/10/2014	14:13	CST-6	Thunderstorm Wind	50 kts. EG	0	0	20.00K	0.00K
<a href="#">COLUMBIA</a>	ADAIR CO.	KY	06/10/2014	14:30	CST-6	Thunderstorm Wind	50 kts. EG	0	0	0.00K	0.00K
<a href="#">WEST SOMERSET</a>	PULASKI CO.	KY	06/10/2014	14:45	EST-5	Thunderstorm Wind	52 kts. EG	0	0	0.00K	0.00K
<a href="#">WEST SOMERSET</a>	PULASKI CO.	KY	06/10/2014	14:50	EST-5	Thunderstorm Wind	52 kts. EG	0	0	0.00K	0.00K
<a href="#">SOMERSET</a>	PULASKI CO.	KY	06/10/2014	14:50	EST-5	Thunderstorm Wind	50 kts. EG	0	0	0.00K	0.00K
<a href="#">YUMA</a>	TAYLOR CO.	KY	06/10/2014	15:55	EST-5	Thunderstorm Wind	50 kts. EG	0	0	0.00K	0.00K
<a href="#">PINE KNOT</a>	MCCREARY CO.	KY	06/10/2014	16:35	EST-5	Thunderstorm Wind	52 kts. EG	0	0	0.00K	0.00K
<a href="#">PINE KNOT</a>	MCCREARY CO.	KY	06/10/2014	16:35	EST-5	Thunderstorm Wind	52 kts. EG	0	0	0.00K	0.00K
<a href="#">HILL TOP</a>	MCCREARY CO.	KY	06/10/2014	16:35	EST-5	Thunderstorm Wind	52 kts. EG	0	0	0.00K	0.00K
<a href="#">BARTHELL</a>	MCCREARY CO.	KY	06/10/2014	16:35	EST-5	Thunderstorm Wind	52 kts. EG	0	0	0.00K	0.00K
<a href="#">REVELO</a>	MCCREARY CO.	KY	06/10/2014	16:35	EST-5	Thunderstorm Wind	52 kts. EG	0	0	0.00K	0.00K
<a href="#">LIBERTY</a>	WHITLEY CO.	KY	06/10/2014	16:50	EST-5	Thunderstorm Wind	52 kts. EG	0	0	0.00K	0.00K
<a href="#">FABER</a>	WHITLEY CO.	KY	06/10/2014	16:55	EST-5	Thunderstorm Wind	50 kts. EG	0	0	0.00K	0.00K
<a href="#">GEORGETOWN</a>	SCOTT CO.	KY	06/10/2014	16:55	EST-5	Thunderstorm Wind	50 kts. EG	0	0	0.00K	0.00K
<a href="#">VOX</a>	LAUREL CO.	KY	06/10/2014	16:55	EST-5	Thunderstorm Wind	56 kts. MG	0	0	0.00K	0.00K
<a href="#">WOODBINE</a>	WHITLEY CO.	KY	06/10/2014	16:58	EST-5	Thunderstorm Wind	52 kts. EG	0	0	0.00K	0.00K
<a href="#">MIDDLETOWN</a>	MADISON CO.	KY	06/10/2014	16:58	EST-5	Thunderstorm Wind	50 kts. EG	0	0	0.00K	0.00K
<a href="#">WOODBINE</a>	WHITLEY CO.	KY	06/10/2014	16:59	EST-5	Thunderstorm Wind	52 kts. EG	0	0	0.00K	0.00K
<a href="#">VOX</a>	LAUREL CO.	KY	06/10/2014	17:00	EST-5	Thunderstorm Wind	56 kts. MG	0	0	0.00K	0.00K
<a href="#">LONDON</a>	LAUREL CO.	KY	06/10/2014	17:05	EST-5	Thunderstorm Wind	50 kts. MG	0	0	0.00K	0.00K
<a href="#">LONDON</a>	LAUREL CO.	KY	06/10/2014	17:05	EST-5	Thunderstorm Wind	55 kts. EG	0	0	0.00K	0.00K
<a href="#">LONDON</a>	LAUREL CO.	KY	06/10/2014	17:05	EST-5	Thunderstorm Wind	50 kts. EG	0	0	0.00K	0.00K
<a href="#">LONDON</a>	LAUREL CO.	KY	06/10/2014	17:05	EST-5	Thunderstorm Wind	52 kts. EG	0	0	0.00K	0.00K
<a href="#">KEAVY</a>	LAUREL CO.	KY	06/10/2014	17:05	EST-5	Thunderstorm Wind	50 kts. EG	0	0	0.00K	0.00K
<a href="#">BARBOURVILLE</a>	KNOX CO.	KY	06/10/2014	17:15	EST-5	Thunderstorm Wind	50 kts. EG	0	0	0.00K	0.00K
<a href="#">RICHMOND</a>	MADISON CO.	KY	06/10/2014	17:15	EST-5	Thunderstorm Wind	52 kts. EG	0	0	0.00K	0.00K
<a href="#">WACO</a>	MADISON CO.	KY	06/10/2014	17:20	EST-5	Thunderstorm Wind	52 kts. EG	0	0	0.00K	0.00K

<a href="#">Location</a>	<a href="#">County/Zone</a>	<a href="#">St.</a>	<a href="#">Date</a>	<a href="#">Time</a>	<a href="#">T.Z.</a>	<a href="#">Type</a>	<a href="#">Mag</a>	<a href="#">Dth</a>	<a href="#">Inj</a>	<a href="#">PrD</a>	<a href="#">CrD</a>
<a href="#">TYNER</a>	JACKSON CO.	KY	06/10/2014	17:22	EST-5	Thunderstorm Wind	52 kts. EG	0	0	0.00K	0.00K
<a href="#">BLUEHOLE</a>	CLAY CO.	KY	06/10/2014	17:24	EST-5	Thunderstorm Wind	55 kts. EG	0	0	0.00K	0.00K
<a href="#">HORSE CREEK</a>	CLAY CO.	KY	06/10/2014	17:24	EST-5	Thunderstorm Wind	55 kts. EG	0	0	0.00K	0.00K
<a href="#">EDGEWOOD</a>	BELL CO.	KY	06/10/2014	17:25	EST-5	Thunderstorm Wind	50 kts. EG	0	0	0.00K	0.00K
<a href="#">STURGEON</a>	OWSLEY CO.	KY	06/10/2014	17:29	EST-5	Thunderstorm Wind	52 kts. EG	0	0	0.00K	0.00K
<a href="#">PERMON</a>	KNOX CO.	KY	06/10/2014	17:30	EST-5	Thunderstorm Wind	50 kts. EG	0	0	0.00K	0.00K
<a href="#">BLAKE</a>	OWSLEY CO.	KY	06/10/2014	17:30	EST-5	Thunderstorm Wind	50 kts. EG	0	0	0.00K	0.00K
<a href="#">RICETOWN</a>	OWSLEY CO.	KY	06/10/2014	17:35	EST-5	Thunderstorm Wind	55 kts. EG	0	0	0.00K	0.00K
<a href="#">OLD LNDG</a>	LEE CO.	KY	06/10/2014	17:38	EST-5	Thunderstorm Wind	52 kts. EG	0	0	0.00K	0.00K
<a href="#">IDA MAY</a>	LEE CO.	KY	06/10/2014	17:39	EST-5	Thunderstorm Wind	55 kts. EG	0	0	0.00K	0.00K
<a href="#">BELLE PT</a>	LEE CO.	KY	06/10/2014	17:39	EST-5	Thunderstorm Wind	50 kts. EG	0	0	0.00K	0.00K
<a href="#">PEBWORTH</a>	OWSLEY CO.	KY	06/10/2014	17:39	EST-5	Thunderstorm Wind	50 kts. EG	0	0	0.00K	0.00K
<a href="#">LEROSE</a>	OWSLEY CO.	KY	06/10/2014	17:39	EST-5	Thunderstorm Wind	55 kts. EG	0	0	0.00K	0.00K
<a href="#">ENDEE</a>	OWSLEY CO.	KY	06/10/2014	17:39	EST-5	Thunderstorm Wind	55 kts. EG	0	0	0.00K	0.00K
<a href="#">CONGLETON</a>	LEE CO.	KY	06/10/2014	17:39	EST-5	Thunderstorm Wind	50 kts. EG	0	0	0.00K	0.00K
<a href="#">OLD LNDG</a>	LEE CO.	KY	06/10/2014	17:40	EST-5	Thunderstorm Wind	55 kts. EG	0	0	0.00K	0.00K
<a href="#">BEAN</a>	MONTGOMERY CO.	KY	06/10/2014	17:43	EST-5	Thunderstorm Wind	52 kts. EG	0	0	0.00K	0.00K
<a href="#">SIDEVIEW</a>	MONTGOMERY CO.	KY	06/10/2014	17:45	EST-5	Thunderstorm Wind	50 kts. EG	0	0	0.00K	0.00K
<a href="#">LONGTON</a>	HARLAN CO.	KY	06/10/2014	17:46	EST-5	Thunderstorm Wind	55 kts. EG	0	0	0.00K	0.00K
<a href="#">RIO VISTA</a>	HARLAN CO.	KY	06/10/2014	17:50	EST-5	Thunderstorm Wind	55 kts. EG	0	0	0.00K	0.00K
<a href="#">CAMPTON</a>	WOLFE CO.	KY	06/10/2014	17:52	EST-5	Thunderstorm Wind	55 kts. EG	0	0	0.00K	0.00K
<a href="#">CAMPTON</a>	WOLFE CO.	KY	06/10/2014	17:52	EST-5	Thunderstorm Wind	55 kts. EG	0	0	0.00K	0.00K
<a href="#">JACKSON</a>	BREATHITT CO.	KY	06/10/2014	17:55	EST-5	Thunderstorm Wind	50 kts. EG	0	0	0.00K	0.00K
<a href="#">FOSTER</a>	BRACKEN CO.	KY	06/10/2014	17:55	EST-5	Thunderstorm Wind	50 kts. EG	0	0	1.00K	0.00K
<a href="#">JACKSON</a>	BREATHITT CO.	KY	06/10/2014	17:55	EST-5	Thunderstorm Wind	50 kts. EG	0	0	0.00K	0.00K
<a href="#">BLEDSOE</a>	HARLAN CO.	KY	06/10/2014	17:57	EST-5	Thunderstorm Wind	52 kts. EG	0	0	0.00K	0.00K
<a href="#">WILHURST</a>	BREATHITT CO.	KY	06/10/2014	17:59	EST-5	Thunderstorm Wind	50 kts. EG	0	0	0.00K	0.00K
<a href="#">JACKSON</a>	BREATHITT CO.	KY	06/10/2014	18:00	EST-5	Thunderstorm Wind	50 kts. EG	0	0	0.00K	0.00K
<a href="#">EVARTS</a>	HARLAN CO.	KY	06/10/2014	18:02	EST-5	Thunderstorm Wind	55 kts. EG	0	0	0.00K	0.00K
<a href="#">FROZEN CREEK</a>	BREATHITT CO.	KY	06/10/2014	18:03	EST-5	Thunderstorm Wind	50 kts. EG	0	0	0.00K	0.00K
<a href="#">WOOTON</a>	LESLIE CO.	KY	06/10/2014	18:05	EST-5	Thunderstorm Wind	50 kts. EG	0	0	0.00K	0.00K
<a href="#">ROSEFORK</a>	WOLFE CO.	KY	06/10/2014	18:05	EST-5	Thunderstorm Wind	50 kts. EG	0	0	0.00K	0.00K
<a href="#">EZEL</a>	MORGAN CO.	KY	06/10/2014	18:08	EST-5	Thunderstorm Wind	52 kts. EG	0	0	0.00K	0.00K
<a href="#">WELLINGTON</a>	MENIFEE CO.	KY	06/10/2014	18:10	EST-5	Thunderstorm Wind	50 kts. EG	0	0	0.00K	0.00K
<a href="#">WELLINGTON</a>	MENIFEE CO.	KY	06/10/2014	18:10	EST-5	Thunderstorm Wind	50 kts. EG	0	0	0.00K	0.00K
<a href="#">LOUELLEN</a>	HARLAN CO.	KY	06/10/2014	18:11	EST-5	Thunderstorm Wind	55 kts. EG	0	0	0.00K	0.00K
<a href="#">MALONE</a>	MORGAN CO.	KY	06/10/2014	18:12	EST-5	Thunderstorm Wind	52 kts. EG	0	0	0.00K	0.00K
<a href="#">JACKSON</a>	BREATHITT CO.	KY	06/10/2014	18:13	EST-5	Thunderstorm Wind	50 kts. EG	0	0	0.00K	0.00K
<a href="#">GUAGE</a>	BREATHITT CO.	KY	06/10/2014	18:13	EST-5	Thunderstorm Wind	50 kts. EG	0	0	0.00K	0.00K
<a href="#">CUTSHIN</a>	LESLIE CO.	KY	06/10/2014	18:15	EST-5	Thunderstorm Wind	55 kts. EG	0	0	0.00K	0.00K
<a href="#">GUAGE</a>	BREATHITT CO.	KY	06/10/2014	18:16	EST-5	Thunderstorm Wind	50 kts. EG	0	0	0.00K	0.00K
<a href="#">WOOTON</a>	LESLIE CO.	KY	06/10/2014	18:18	EST-5	Thunderstorm Wind	52 kts. EG	0	0	0.00K	0.00K

<a href="#">Location</a>	<a href="#">County/Zone</a>	<a href="#">St.</a>	<a href="#">Date</a>	<a href="#">Time</a>	<a href="#">T.Z.</a>	<a href="#">Type</a>	<a href="#">Mag</a>	<a href="#">Dth</a>	<a href="#">Inj</a>	<a href="#">PrD</a>	<a href="#">CrD</a>
<a href="#">ULVAH</a>	LETCHER CO.	KY	06/10/2014	18:20	EST-5	Thunderstorm Wind	52 kts. EG	0	0	0.00K	0.00K
<a href="#">SALYERSVILLE</a>	MAGOFFIN CO.	KY	06/10/2014	18:27	EST-5	Thunderstorm Wind	55 kts. EG	0	0	0.00K	0.00K
<a href="#">FANNIN</a>	ELLIOTT CO.	KY	06/10/2014	18:28	EST-5	Thunderstorm Wind	52 kts. EG	0	0	0.00K	0.00K
<a href="#">JEREMIAH</a>	LETCHER CO.	KY	06/10/2014	18:28	EST-5	Thunderstorm Wind	52 kts. EG	0	0	0.00K	0.00K
<a href="#">SACKETT</a>	LETCHER CO.	KY	06/10/2014	18:28	EST-5	Thunderstorm Wind	55 kts. EG	0	0	0.00K	0.00K
<a href="#">CODY</a>	KNOTT CO.	KY	06/10/2014	18:28	EST-5	Thunderstorm Wind	52 kts. EG	0	0	0.00K	0.00K
<a href="#">RODBURN</a>	ROWAN CO.	KY	06/10/2014	18:31	EST-5	Thunderstorm Wind	55 kts. EG	0	0	0.00K	0.00K
<a href="#">BRADY</a>	ROWAN CO.	KY	06/10/2014	18:31	EST-5	Thunderstorm Wind	55 kts. EG	0	0	0.00K	0.00K
<a href="#">CHARITY</a>	ELLIOTT CO.	KY	06/10/2014	18:36	EST-5	Thunderstorm Wind	52 kts. EG	0	0	0.00K	0.00K
<a href="#">OIL SPGS</a>	JOHNSON CO.	KY	06/10/2014	18:40	EST-5	Thunderstorm Wind	50 kts. EG	0	0	0.00K	0.00K
<a href="#">PRESTONSBURG</a>	FLOYD CO.	KY	06/10/2014	18:43	EST-5	Thunderstorm Wind	43 kts. EG	0	0	1.00K	1.00K
<a href="#">WEST PRESTONSBURG</a>	FLOYD CO.	KY	06/10/2014	18:43	EST-5	Thunderstorm Wind	50 kts. EG	0	0	0.00K	0.00K
<a href="#">GRAHN</a>	CARTER CO.	KY	06/10/2014	18:45	EST-5	Thunderstorm Wind	50 kts. EG	0	0	20.00K	0.00K
<a href="#">BLAINE</a>	LAWRENCE CO.	KY	06/10/2014	18:45	EST-5	Thunderstorm Wind	50 kts. EG	0	0	20.00K	0.00K
<a href="#">STAMBAUGH</a>	JOHNSON CO.	KY	06/10/2014	18:48	EST-5	Thunderstorm Wind	50 kts. EG	0	0	0.00K	0.00K
<a href="#">PAINTSVILLE</a>	JOHNSON CO.	KY	06/10/2014	18:50	EST-5	Thunderstorm Wind	50 kts. EG	0	0	0.00K	0.00K
<a href="#">EAST MC DOWELL</a>	FLOYD CO.	KY	06/10/2014	18:52	EST-5	Thunderstorm Wind	50 kts. EG	0	0	0.00K	0.00K
<a href="#">PRICE</a>	FLOYD CO.	KY	06/10/2014	18:52	EST-5	Thunderstorm Wind	55 kts. EG	0	0	0.00K	0.00K
<a href="#">FALLSBURG</a>	LAWRENCE CO.	KY	06/10/2014	18:55	EST-5	Thunderstorm Wind	50 kts. EG	0	0	20.00K	0.00K
<a href="#">VIRGIE</a>	PIKE CO.	KY	06/10/2014	18:57	EST-5	Thunderstorm Wind	50 kts. EG	0	0	0.00K	0.00K
<a href="#">ELLWOOD</a>	PIKE CO.	KY	06/10/2014	18:57	EST-5	Thunderstorm Wind	50 kts. EG	0	0	0.00K	0.00K
<a href="#">MAYO VLG</a>	PIKE CO.	KY	06/10/2014	19:00	EST-5	Thunderstorm Wind	50 kts. EG	0	0	0.00K	0.00K
<a href="#">MAYO VLG</a>	PIKE CO.	KY	06/10/2014	19:05	EST-5	Thunderstorm Wind	52 kts. EG	0	0	0.00K	0.00K
<a href="#">PIKEVILLE</a>	PIKE CO.	KY	06/10/2014	19:05	EST-5	Thunderstorm Wind	52 kts. EG	0	0	0.00K	0.00K
<a href="#">HENRY CLAY</a>	PIKE CO.	KY	06/10/2014	19:05	EST-5	Thunderstorm Wind	50 kts. EG	0	0	0.00K	0.00K
<a href="#">SHELBIANA</a>	PIKE CO.	KY	06/10/2014	19:05	EST-5	Thunderstorm Wind	52 kts. EG	0	0	0.00K	0.00K
<a href="#">ASHLAND</a>	BOYD CO.	KY	06/10/2014	19:09	EST-5	Thunderstorm Wind	50 kts. EG	0	0	150.00K	0.00K
<a href="#">WESTWOOD</a>	BOYD CO.	KY	06/10/2014	19:10	EST-5	Thunderstorm Wind	50 kts. EG	0	0	150.00K	0.00K
<a href="#">INEZ</a>	MARTIN CO.	KY	06/10/2014	19:14	EST-5	Thunderstorm Wind	55 kts. EG	0	0	0.00K	0.00K
<a href="#">PILGRIM</a>	MARTIN CO.	KY	06/10/2014	19:14	EST-5	Thunderstorm Wind	55 kts. EG	0	0	0.00K	0.00K
<a href="#">CANADA</a>	PIKE CO.	KY	06/10/2014	19:17	EST-5	Thunderstorm Wind	50 kts. EG	0	0	0.00K	0.00K
<a href="#">TOOPERVILLE</a>	PIKE CO.	KY	06/10/2014	19:20	EST-5	Thunderstorm Wind	52 kts. EG	0	0	0.00K	0.00K
<a href="#">CLIFF</a>	FLOYD CO.	KY	06/11/2014	16:30	EST-5	Thunderstorm Wind	50 kts. EG	0	0	0.00K	0.00K
<a href="#">MIDDLESBORO</a>	BELL CO.	KY	06/18/2014	14:05	EST-5	Thunderstorm Wind	50 kts. EG	0	0	0.00K	0.00K
<a href="#">KENWOOD</a>	GREENUP CO.	KY	06/19/2014	17:30	EST-5	Thunderstorm Wind	50 kts. EG	0	0	10.00K	0.00K
<a href="#">(LEX)BLU GRS FLD LEX</a>	FAYETTE CO.	KY	06/19/2014	17:30	EST-5	Thunderstorm Wind	50 kts. EG	0	0	0.00K	0.00K
<a href="#">WESTWOOD</a>	BOYD CO.	KY	06/19/2014	17:35	EST-5	Thunderstorm Wind	50 kts. EG	0	0	25.00K	0.00K
<a href="#">HILDA</a>	ROWAN CO.	KY	06/19/2014	18:00	EST-5	Thunderstorm Wind	55 kts. EG	0	0	0.00K	0.00K
<a href="#">JONESTOWN</a>	FAYETTE CO.	KY	06/19/2014	18:24	EST-5	Thunderstorm Wind	52 kts. EG	0	0	0.00K	0.00K
<a href="#">SOUTH ELKHORN</a>	FAYETTE CO.	KY	06/19/2014	18:30	EST-5	Thunderstorm Wind	50 kts. MG	0	0	0.00K	0.00K
<a href="#">GOOSEROCK</a>	CLAY CO.	KY	06/20/2014	13:06	EST-5	Thunderstorm Wind	50 kts. EG	0	0	0.00K	0.00K

<a href="#">Location</a>	<a href="#">County/Zone</a>	<a href="#">St.</a>	<a href="#">Date</a>	<a href="#">Time</a>	<a href="#">T.Z.</a>	<a href="#">Type</a>	<a href="#">Mag</a>	<a href="#">Dth</a>	<a href="#">Inj</a>	<a href="#">PrD</a>	<a href="#">CrD</a>
<a href="#">SPURLOCK</a>	CLAY CO.	KY	06/20/2014	13:10	EST-5	Thunderstorm Wind	50 kts. EG	0	0	0.00K	0.00K
<a href="#">JETT</a>	FRANKLIN CO.	KY	06/20/2014	16:30	EST-5	Thunderstorm Wind	52 kts. EG	0	0	0.00K	0.00K
<a href="#">FRANKFORT</a>	FRANKLIN CO.	KY	06/20/2014	16:35	EST-5	Thunderstorm Wind	52 kts. EG	0	0	30.00K	0.00K
<a href="#">SKAGGSTOWN</a>	GRAYSON CO.	KY	06/23/2014	15:17	CST-6	Thunderstorm Wind	52 kts. EG	0	0	0.00K	0.00K
<a href="#">RAILTON</a>	BARREN CO.	KY	06/23/2014	15:30	CST-6	Thunderstorm Wind	52 kts. EG	0	0	0.00K	0.00K
<a href="#">MILTON</a>	TRIMBLE CO.	KY	06/23/2014	17:20	EST-5	Thunderstorm Wind	56 kts. EG	0	0	10.00K	0.00K
<a href="#">GLENMARY</a>	HENRY CO.	KY	06/23/2014	17:48	EST-5	Thunderstorm Wind	52 kts. EG	0	0	0.00K	0.00K
<a href="#">WOOLCOTT</a>	BRACKEN CO.	KY	06/23/2014	18:34	EST-5	Thunderstorm Wind	50 kts. EG	0	0	10.00K	0.00K
<a href="#">CYNTHIANA</a>	HARRISON CO.	KY	06/23/2014	18:45	EST-5	Thunderstorm Wind	52 kts. EG	0	0	20.00K	0.00K
<a href="#">PERRY PARK</a>	OWEN CO.	KY	06/23/2014	19:06	EST-5	Thunderstorm Wind	50 kts. EG	0	0	5.00K	0.00K
<a href="#">PERRY PARK</a>	OWEN CO.	KY	06/23/2014	19:40	EST-5	Thunderstorm Wind	50 kts. EG	0	0	5.00K	0.00K
<a href="#">PLEASUREVILLE</a>	HENRY CO.	KY	06/23/2014	19:45	EST-5	Thunderstorm Wind	54 kts. MG	0	0	0.00K	0.00K
<a href="#">BELLVIEW</a>	HENRY CO.	KY	06/23/2014	19:45	EST-5	Thunderstorm Wind	50 kts. EG	0	0	0.00K	0.00K
<a href="#">GRAB ORCHARD</a>	LINCOLN CO.	KY	06/23/2014	20:07	EST-5	Thunderstorm Wind	52 kts. EG	0	0	0.00K	0.00K
<a href="#">CYNTHIANA</a>	HARRISON CO.	KY	06/23/2014	20:15	EST-5	Thunderstorm Wind	52 kts. EG	0	0	0.00K	0.00K
<a href="#">CARTERSVILLE</a>	GARRARD CO.	KY	06/23/2014	20:30	EST-5	Thunderstorm Wind	52 kts. EG	0	0	0.00K	0.00K
<a href="#">MIDDLETOWN</a>	MADISON CO.	KY	06/23/2014	20:35	EST-5	Thunderstorm Wind	52 kts. EG	0	0	0.00K	0.00K
<a href="#">WINCHESTER</a>	CLARK CO.	KY	06/23/2014	20:55	EST-5	Thunderstorm Wind	52 kts. EG	0	0	0.00K	0.00K

**Table T-7. Thunderstorm Wind Locations, Occurrences, Extent, Impacts, 7/1/2014 – 12/31/2014**

<a href="#">Location</a>	<a href="#">County/Zone</a>	<a href="#">St.</a>	<a href="#">Date</a>	<a href="#">Time</a>	<a href="#">T.Z.</a>	<a href="#">Type</a>	<a href="#">Mag</a>	<a href="#">Dth</a>	<a href="#">Inj</a>	<a href="#">PrD</a>	<a href="#">CrD</a>
<b>Totals:</b>								0	0	880.50K	0.00K
<a href="#">CLINTON</a>	HICKMAN CO.	KY	07/01/2014	17:25	CST-6	Thunderstorm Wind	56 kts. EG	0	0	5.00K	0.00K
<a href="#">FANCY FARM</a>	GRAVES CO.	KY	07/01/2014	17:27	CST-6	Thunderstorm Wind	56 kts. EG	0	0	8.00K	0.00K
<a href="#">BREWERS</a>	MARSHALL CO.	KY	07/01/2014	17:50	CST-6	Thunderstorm Wind	52 kts. EG	0	0	10.00K	0.00K
<a href="#">HENDERSON ARPT</a>	HENDERSON CO.	KY	07/07/2014	16:10	CST-6	Thunderstorm Wind	53 kts. MG	0	0	2.00K	0.00K
<a href="#">HENDERSON</a>	HENDERSON CO.	KY	07/07/2014	16:15	CST-6	Thunderstorm Wind	56 kts. EG	0	0	40.00K	0.00K
<a href="#">OWENSBORO</a>	DAVIESS CO.	KY	07/07/2014	16:35	CST-6	Thunderstorm Wind	52 kts. EG	0	0	30.00K	0.00K
<a href="#">AETNAVILLE</a>	OHIO CO.	KY	07/07/2014	17:02	CST-6	Thunderstorm Wind	52 kts. EG	0	0	0.00K	0.00K
<a href="#">BONNIEVILLE</a>	HART CO.	KY	07/07/2014	18:09	CST-6	Thunderstorm Wind	52 kts. EG	0	0	0.00K	0.00K
<a href="#">ETHRIDGE</a>	GALLATIN CO.	KY	07/07/2014	18:45	EST-5	Thunderstorm Wind	70 kts. EG	0	0	20.00K	0.00K
<a href="#">WINDY HILLS</a>	JEFFERSON CO.	KY	07/07/2014	19:20	EST-5	Thunderstorm Wind	61 kts. EG	0	0	80.00K	0.00K
<a href="#">RIVERTON</a>	GREENUP CO.	KY	07/08/2014	13:10	EST-5	Thunderstorm Wind	50 kts. EG	0	0	5.00K	0.00K
<a href="#">PRINCESS</a>	BOYD CO.	KY	07/08/2014	13:22	EST-5	Thunderstorm Wind	50 kts. EG	0	0	5.00K	0.00K
<a href="#">RIVERSIDE GARDENS</a>	JEFFERSON CO.	KY	07/13/2014	22:30	EST-5	Thunderstorm Wind	50 kts. EG	0	0	0.00K	0.00K
<a href="#">CANTOWN</a>	CASEY CO.	KY	07/14/2014	11:47	EST-5	Thunderstorm Wind	70 kts. EG	0	0	3.00K	0.00K
<a href="#">LIVINGSTON</a>	ROCKCASTLE CO.	KY	07/14/2014	12:38	EST-5	Thunderstorm Wind	55 kts. EG	0	0	0.00K	0.00K
<a href="#">LIVINGSTON</a>	ROCKCASTLE CO.	KY	07/14/2014	12:38	EST-5	Thunderstorm Wind	55 kts. EG	0	0	0.00K	0.00K
<a href="#">LIVINGSTON</a>	ROCKCASTLE CO.	KY	07/14/2014	12:39	EST-5	Thunderstorm Wind	50 kts. EG	0	0	0.00K	0.00K
<a href="#">LONDON</a>	LAUREL CO.	KY	07/14/2014	13:03	EST-5	Thunderstorm Wind	50 kts. EG	0	0	0.00K	0.00K
<a href="#">HORSE CREEK</a>	CLAY CO.	KY	07/14/2014	13:25	EST-5	Thunderstorm Wind	50 kts. EG	0	0	0.00K	0.00K
<a href="#">CHAVIES</a>	PERRY CO.	KY	07/14/2014	14:00	EST-5	Thunderstorm Wind	50 kts. EG	0	0	0.00K	0.00K

<a href="#">Location</a>	<a href="#">County/Zone</a>	<a href="#">St.</a>	<a href="#">Date</a>	<a href="#">Time</a>	<a href="#">T.Z.</a>	<a href="#">Type</a>	<a href="#">Mag</a>	<a href="#">Dth</a>	<a href="#">Inj</a>	<a href="#">PrD</a>	<a href="#">CrD</a>
<a href="#">GLOMAWR</a>	PERRY CO.	KY	07/14/2014	14:07	EST-5	Thunderstorm Wind	50 kts. EG	0	0	0.00K	0.00K
<a href="#">HARVEYTON</a>	PERRY CO.	KY	07/14/2014	14:07	EST-5	Thunderstorm Wind	50 kts. EG	0	0	0.00K	0.00K
<a href="#">DARFORK</a>	PERRY CO.	KY	07/14/2014	14:07	EST-5	Thunderstorm Wind	50 kts. EG	0	0	0.00K	0.00K
<a href="#">DUNHAM</a>	LETCHER CO.	KY	07/23/2014	14:27	EST-5	Thunderstorm Wind	50 kts. EG	0	0	0.00K	0.00K
<a href="#">DONGOLA</a>	LETCHER CO.	KY	07/23/2014	14:52	EST-5	Thunderstorm Wind	55 kts. EG	0	0	0.00K	0.00K
<a href="#">HANSFORD</a>	ROCKCASTLE CO.	KY	07/23/2014	17:30	EST-5	Thunderstorm Wind	50 kts. EG	0	0	0.00K	0.00K
<a href="#">IRVINGTON</a>	BRECKINRIDGE CO.	KY	07/26/2014	19:47	CST-6	Thunderstorm Wind	52 kts. EG	0	0	0.00K	0.00K
<a href="#">IRVINGTON</a>	BRECKINRIDGE CO.	KY	07/26/2014	19:50	CST-6	Thunderstorm Wind	52 kts. EG	0	0	30.00K	0.00K
<a href="#">BRANDENBURG</a>	MEADE CO.	KY	07/26/2014	20:55	EST-5	Thunderstorm Wind	52 kts. EG	0	0	0.00K	0.00K
<a href="#">WEST PT</a>	HARDIN CO.	KY	07/26/2014	21:05	EST-5	Thunderstorm Wind	52 kts. EG	0	0	0.00K	0.00K
<a href="#">ROGERSVILLE</a>	HARDIN CO.	KY	07/26/2014	21:15	EST-5	Thunderstorm Wind	52 kts. EG	0	0	0.00K	0.00K
<a href="#">FERN CREEK</a>	JEFFERSON CO.	KY	07/26/2014	21:20	EST-5	Thunderstorm Wind	52 kts. EG	0	0	0.00K	0.00K
<a href="#">SHEPHERDSVILLE</a>	BULLITT CO.	KY	07/26/2014	21:22	EST-5	Thunderstorm Wind	52 kts. EG	0	0	0.00K	0.00K
<a href="#">ELIZABETH TOWN</a>	HARDIN CO.	KY	07/26/2014	21:30	EST-5	Thunderstorm Wind	52 kts. EG	0	0	0.00K	0.00K
<a href="#">BARDSTOWN</a>	NELSON CO.	KY	07/26/2014	21:40	EST-5	Thunderstorm Wind	52 kts. EG	0	0	0.00K	0.00K
<a href="#">L S PARK</a>	SHELBY CO.	KY	07/26/2014	21:45	EST-5	Thunderstorm Wind	52 kts. EG	0	0	10.00K	0.00K
<a href="#">MAGNOLIA</a>	LARUE CO.	KY	07/26/2014	21:50	EST-5	Thunderstorm Wind	52 kts. EG	0	0	0.00K	0.00K
<a href="#">CAMPBELLSVILLE</a>	TAYLOR CO.	KY	07/26/2014	22:20	EST-5	Thunderstorm Wind	52 kts. EG	0	0	0.00K	0.00K
<a href="#">WAYNESBURG</a>	LINCOLN CO.	KY	07/26/2014	22:55	EST-5	Thunderstorm Wind	52 kts. EG	0	0	0.00K	0.00K
<a href="#">RICHMOND</a>	MADISON CO.	KY	07/26/2014	23:05	EST-5	Thunderstorm Wind	52 kts. EG	0	0	0.00K	0.00K
<a href="#">MIDDLETOWN</a>	MADISON CO.	KY	07/26/2014	23:05	EST-5	Thunderstorm Wind	52 kts. EG	0	0	0.00K	0.00K
<a href="#">BUFFALO</a>	LARUE CO.	KY	07/27/2014	04:35	EST-5	Thunderstorm Wind	52 kts. EG	0	0	0.00K	0.00K
<a href="#">MILTON</a>	TRIMBLE CO.	KY	07/27/2014	06:45	EST-5	Thunderstorm Wind	52 kts. EG	0	0	0.00K	0.00K
<a href="#">PAYNES DEPOT</a>	SCOTT CO.	KY	07/27/2014	10:25	EST-5	Thunderstorm Wind	52 kts. EG	0	0	15.00K	0.00K
<a href="#">VILEY</a>	FAYETTE CO.	KY	07/27/2014	10:35	EST-5	Thunderstorm Wind	74 kts. EG	0	0	100.00K	0.00K
<a href="#">LEXINGTON</a>	FAYETTE CO.	KY	07/27/2014	10:50	EST-5	Thunderstorm Wind	52 kts. EG	0	0	15.00K	0.00K
<a href="#">RUCKERVILLE</a>	CLARK CO.	KY	07/27/2014	11:14	EST-5	Thunderstorm Wind	52 kts. EG	0	0	0.00K	0.00K
<a href="#">RICHMOND</a>	MADISON CO.	KY	07/27/2014	11:20	EST-5	Thunderstorm Wind	52 kts. EG	0	0	10.00K	0.00K
<a href="#">VAUGHNS MILL</a>	POWELL CO.	KY	07/27/2014	11:25	EST-5	Thunderstorm Wind	50 kts. EG	0	0	0.00K	0.00K
<a href="#">SOUTH IRVINE</a>	ESTILL CO.	KY	07/27/2014	11:25	EST-5	Thunderstorm Wind	50 kts. EG	0	0	0.00K	0.00K
<a href="#">KIMBRELL</a>	ESTILL CO.	KY	07/27/2014	11:30	EST-5	Thunderstorm Wind	50 kts. EG	0	0	0.00K	0.00K
<a href="#">RAVENNA</a>	ESTILL CO.	KY	07/27/2014	11:30	EST-5	Thunderstorm Wind	50 kts. EG	0	0	0.00K	0.00K
<a href="#">XENA</a>	POWELL CO.	KY	07/27/2014	11:40	EST-5	Thunderstorm Wind	50 kts. EG	0	0	0.00K	0.00K
<a href="#">YELLOW ROCK</a>	LEE CO.	KY	07/27/2014	12:00	EST-5	Thunderstorm Wind	50 kts. EG	0	0	0.00K	0.00K
<a href="#">PROCTOR</a>	LEE CO.	KY	07/27/2014	12:00	EST-5	Thunderstorm Wind	50 kts. EG	0	0	0.00K	0.00K
<a href="#">MT OLIVE</a>	LEE CO.	KY	07/27/2014	12:00	EST-5	Thunderstorm Wind	50 kts. EG	0	0	0.00K	0.00K
<a href="#">CONGLETON</a>	LEE CO.	KY	07/27/2014	12:05	EST-5	Thunderstorm Wind	50 kts. EG	0	0	0.00K	0.00K
<a href="#">TURIN</a>	OWSLEY CO.	KY	07/27/2014	12:05	EST-5	Thunderstorm Wind	50 kts. EG	0	0	0.00K	0.00K
<a href="#">MONICA</a>	LEE CO.	KY	07/27/2014	12:05	EST-5	Thunderstorm Wind	50 kts. EG	0	0	0.00K	0.00K
<a href="#">EAST UNION</a>	NICHOLAS CO.	KY	07/27/2014	12:10	EST-5	Thunderstorm Wind	52 kts. EG	0	0	0.00K	0.00K
<a href="#">CANYON FALLS</a>	LEE CO.	KY	07/27/2014	12:10	EST-5	Thunderstorm Wind	50 kts. EG	0	0	0.00K	0.00K
<a href="#">DENT</a>	RUSSELL CO.	KY	07/27/2014	12:15	CST-6	Thunderstorm Wind	52 kts. EG	0	0	0.00K	0.00K



<a href="#">Location</a>	<a href="#">County/Zone</a>	<a href="#">St.</a>	<a href="#">Date</a>	<a href="#">Time</a>	<a href="#">T.Z.</a>	<a href="#">Type</a>	<a href="#">Mag</a>	<a href="#">Dth</a>	<a href="#">Inj</a>	<a href="#">PrD</a>	<a href="#">CrD</a>
<a href="#">CHENOWEE</a>	BREATHITT CO.	KY	07/27/2014	12:20	EST-5	Thunderstorm Wind	50 kts. EG	0	0	0.00K	0.00K
<a href="#">WOLVERINE</a>	BREATHITT CO.	KY	07/27/2014	12:20	EST-5	Thunderstorm Wind	50 kts. EG	0	0	0.00K	0.00K
<a href="#">WOLF COAL</a>	BREATHITT CO.	KY	07/27/2014	12:25	EST-5	Thunderstorm Wind	50 kts. EG	0	0	0.00K	0.00K
<a href="#">WOLF COAL</a>	BREATHITT CO.	KY	07/27/2014	12:35	EST-5	Thunderstorm Wind	50 kts. EG	0	0	0.00K	0.00K
<a href="#">MT STERLING</a>	MONTGOMERY CO.	KY	07/27/2014	12:40	EST-5	Thunderstorm Wind	50 kts. EG	0	0	0.00K	0.00K
<a href="#">DICE</a>	PERRY CO.	KY	07/27/2014	12:45	EST-5	Thunderstorm Wind	50 kts. EG	0	0	0.00K	0.00K
<a href="#">DICE</a>	PERRY CO.	KY	07/27/2014	13:00	EST-5	Thunderstorm Wind	50 kts. EG	0	0	0.00K	0.00K
<a href="#">ARY</a>	PERRY CO.	KY	07/27/2014	13:08	EST-5	Thunderstorm Wind	50 kts. EG	0	0	0.00K	0.00K
<a href="#">VALERIA</a>	WOLFE CO.	KY	07/27/2014	13:15	EST-5	Thunderstorm Wind	50 kts. EG	0	0	0.00K	0.00K
<a href="#">GRASSY CREEK</a>	MORGAN CO.	KY	07/27/2014	13:20	EST-5	Thunderstorm Wind	50 kts. EG	0	0	0.00K	0.00K
<a href="#">WHITESBURG ARPT</a>	LETCHER CO.	KY	07/27/2014	13:25	EST-5	Thunderstorm Wind	52 kts. EG	0	0	0.00K	0.00K
<a href="#">BLACKKEY</a>	LETCHER CO.	KY	07/27/2014	13:25	EST-5	Thunderstorm Wind	52 kts. EG	0	0	0.00K	0.00K
<a href="#">HIMA</a>	CLAY CO.	KY	07/27/2014	13:55	EST-5	Thunderstorm Wind	50 kts. EG	0	0	0.00K	0.00K
<a href="#">ROUNDSTONE</a>	ROCKCASTLE CO.	KY	07/27/2014	14:00	EST-5	Thunderstorm Wind	50 kts. EG	0	0	0.00K	0.00K
<a href="#">FALL ROCK</a>	CLAY CO.	KY	07/27/2014	14:35	EST-5	Thunderstorm Wind	52 kts. EG	0	0	0.00K	0.00K
<a href="#">BAKERTON</a>	CUMBERLAND CO.	KY	07/27/2014	14:36	CST-6	Thunderstorm Wind	52 kts. EG	0	0	0.00K	0.00K
<a href="#">THOUSANDSTICKS</a>	LESLIE CO.	KY	07/27/2014	14:40	EST-5	Thunderstorm Wind	50 kts. EG	0	0	0.00K	0.00K
<a href="#">HECTOR</a>	CLAY CO.	KY	07/27/2014	14:40	EST-5	Thunderstorm Wind	52 kts. EG	0	0	0.00K	0.00K
<a href="#">BIG CREEK</a>	CLAY CO.	KY	07/27/2014	14:54	EST-5	Thunderstorm Wind	50 kts. EG	0	0	0.00K	0.00K
<a href="#">MARCUM</a>	CLAY CO.	KY	07/27/2014	14:55	EST-5	Thunderstorm Wind	55 kts. EG	0	0	0.00K	0.00K
<a href="#">SHEPHERDTOWN</a>	CLAY CO.	KY	07/27/2014	15:15	EST-5	Thunderstorm Wind	52 kts. EG	0	0	0.00K	0.00K
<a href="#">MOZELLE</a>	LESLIE CO.	KY	07/27/2014	15:18	EST-5	Thunderstorm Wind	52 kts. EG	0	0	0.00K	0.00K
<a href="#">GATUN</a>	HARLAN CO.	KY	07/27/2014	15:20	EST-5	Thunderstorm Wind	52 kts. EG	0	0	0.00K	0.00K
<a href="#">GOLDBUG</a>	WHITLEY CO.	KY	07/27/2014	16:05	EST-5	Thunderstorm Wind	50 kts. EG	0	0	0.00K	0.00K
<a href="#">TUB</a>	PERRY CO.	KY	07/27/2014	16:10	EST-5	Thunderstorm Wind	50 kts. EG	0	0	0.00K	0.00K
<a href="#">SLEMP</a>	PERRY CO.	KY	07/27/2014	16:15	EST-5	Thunderstorm Wind	50 kts. EG	0	0	0.00K	0.00K
<a href="#">BURK HOLLOW</a>	WHITLEY CO.	KY	07/27/2014	16:35	EST-5	Thunderstorm Wind	50 kts. EG	0	0	0.00K	0.00K
<a href="#">LOT</a>	WHITLEY CO.	KY	07/27/2014	16:35	EST-5	Thunderstorm Wind	50 kts. EG	0	0	0.00K	0.00K
<a href="#">RUSSELLVILLE</a>	LOGAN CO.	KY	07/27/2014	18:27	CST-6	Thunderstorm Wind	52 kts. EG	0	0	0.00K	0.00K
<a href="#">BAKERTON</a>	CUMBERLAND CO.	KY	07/27/2014	18:55	CST-6	Thunderstorm Wind	52 kts. EG	0	0	0.00K	0.00K
<a href="#">MAURICE</a>	KENTON CO.	KY	07/27/2014	19:06	EST-5	Thunderstorm Wind	50 kts. EG	0	0	1.00K	0.00K
<a href="#">INDEPENDENCE</a>	KENTON CO.	KY	07/27/2014	19:15	EST-5	Thunderstorm Wind	50 kts. EG	0	0	1.00K	0.00K
<a href="#">SEVENTY SIX</a>	CLINTON CO.	KY	07/27/2014	19:16	CST-6	Thunderstorm Wind	52 kts. EG	0	0	0.00K	0.00K
<a href="#">GOLDBUG</a>	WHITLEY CO.	KY	07/27/2014	21:00	EST-5	Thunderstorm Wind	55 kts. EG	0	0	0.00K	0.00K
<a href="#">SAXTON</a>	WHITLEY CO.	KY	07/27/2014	21:20	EST-5	Thunderstorm Wind	55 kts. EG	0	0	0.00K	0.00K
<a href="#">MADISONVILLE</a>	HOPKINS CO.	KY	08/17/2014	14:55	CST-6	Thunderstorm Wind	65 kts. EG	0	0	20.00K	0.00K
<a href="#">(PAH)BARKLEY ARPT PA</a>	MCCRACKEN CO.	KY	08/19/2014	15:40	CST-6	Thunderstorm Wind	55 kts. MG	0	0	0.00K	0.00K
<a href="#">BONNIEVILLE</a>	HART CO.	KY	08/19/2014	22:05	CST-6	Thunderstorm Wind	52 kts. EG	0	0	0.00K	0.00K
<a href="#">PARK HILLS</a>	KENTON CO.	KY	08/20/2014	01:10	EST-5	Thunderstorm Wind	50 kts. EG	0	0	4.00K	0.00K
<a href="#">MARYDELL</a>	LAUREL CO.	KY	08/20/2014	14:20	EST-5	Thunderstorm Wind	50 kts. EG	0	0	0.00K	0.00K
<a href="#">GRIT</a>	LAUREL CO.	KY	08/20/2014	14:25	EST-5	Thunderstorm Wind	50 kts. EG	0	0	0.00K	0.00K
<a href="#">WASIOTO</a>	BELL CO.	KY	08/20/2014	15:36	EST-5	Thunderstorm Wind	50 kts. EG	0	0	0.00K	0.00K

<a href="#">Location</a>	<a href="#">County/Zone</a>	<a href="#">St.</a>	<a href="#">Date</a>	<a href="#">Time</a>	<a href="#">T.Z.</a>	<a href="#">Type</a>	<a href="#">Mag</a>	<a href="#">Dth</a>	<a href="#">Inj</a>	<a href="#">PrD</a>	<a href="#">CrD</a>
<a href="#">OAK GROVE</a>	CHRISTIAN CO.	KY	08/20/2014	16:03	CST-6	Thunderstorm Wind	55 kts. MG	0	0	0.00K	0.00K
<a href="#">LANCASTER</a>	GARRARD CO.	KY	08/20/2014	16:08	EST-5	Thunderstorm Wind	52 kts. EG	0	0	2.00K	0.00K
<a href="#">DANVILLE</a>	BOYLE CO.	KY	08/20/2014	16:15	EST-5	Thunderstorm Wind	52 kts. EG	0	0	0.00K	0.00K
<a href="#">(LEX)BLU GRS FLD LEX</a>	FAYETTE CO.	KY	08/20/2014	16:24	EST-5	Thunderstorm Wind	51 kts. MG	0	0	0.00K	0.00K
<a href="#">MT VERNON</a>	ROCKCASTLE CO.	KY	08/20/2014	16:25	EST-5	Thunderstorm Wind	50 kts. EG	0	0	0.00K	0.00K
<a href="#">PALMER</a>	ESTILL CO.	KY	08/20/2014	16:25	EST-5	Thunderstorm Wind	55 kts. EG	0	0	0.00K	0.00K
<a href="#">YARNALLTON</a>	FAYETTE CO.	KY	08/20/2014	16:27	EST-5	Thunderstorm Wind	52 kts. EG	0	0	0.00K	0.00K
<a href="#">ALMAHURST</a>	JESSAMINE CO.	KY	08/20/2014	16:29	EST-5	Thunderstorm Wind	52 kts. EG	0	0	0.00K	0.00K
<a href="#">LIVINGSTON</a>	ROCKCASTLE CO.	KY	08/20/2014	16:32	EST-5	Thunderstorm Wind	50 kts. EG	0	0	0.00K	0.00K
<a href="#">LIVINGSTON</a>	ROCKCASTLE CO.	KY	08/20/2014	16:35	EST-5	Thunderstorm Wind	52 kts. EG	0	0	0.00K	0.00K
<a href="#">MONTICELLO WAYNE ARP</a>	WAYNE CO.	KY	08/20/2014	16:55	EST-5	Thunderstorm Wind	60 kts. EG	0	0	0.00K	0.00K
<a href="#">MC WHORTER</a>	LAUREL CO.	KY	08/20/2014	16:55	EST-5	Thunderstorm Wind	52 kts. EG	0	0	0.00K	0.00K
<a href="#">SCALF</a>	KNOX CO.	KY	08/20/2014	16:55	EST-5	Thunderstorm Wind	50 kts. EG	0	0	0.00K	0.00K
<a href="#">GAYS CREEK</a>	PERRY CO.	KY	08/20/2014	16:57	EST-5	Thunderstorm Wind	52 kts. EG	0	0	0.00K	0.00K
<a href="#">CRAWFORD</a>	LAUREL CO.	KY	08/20/2014	17:00	EST-5	Thunderstorm Wind	52 kts. EG	0	0	0.00K	0.00K
<a href="#">CONGO</a>	LAUREL CO.	KY	08/20/2014	17:00	EST-5	Thunderstorm Wind	50 kts. EG	0	0	0.00K	0.00K
<a href="#">BOONEVILLE</a>	OWSLEY CO.	KY	08/20/2014	17:10	EST-5	Thunderstorm Wind	50 kts. EG	0	0	0.00K	0.00K
<a href="#">VIPER</a>	PERRY CO.	KY	08/20/2014	17:20	EST-5	Thunderstorm Wind	50 kts. EG	0	0	0.00K	0.00K
<a href="#">MARSHES SIDING</a>	MCCREARY CO.	KY	08/20/2014	17:38	EST-5	Thunderstorm Wind	60 kts. EG	0	0	0.00K	0.00K
<a href="#">BUTTERFLY</a>	PERRY CO.	KY	08/20/2014	17:42	EST-5	Thunderstorm Wind	50 kts. EG	0	0	0.00K	0.00K
<a href="#">LIBERTY</a>	WHITLEY CO.	KY	08/20/2014	17:45	EST-5	Thunderstorm Wind	52 kts. EG	0	0	0.00K	0.00K
<a href="#">WILLIAMSBURG</a>	WHITLEY CO.	KY	08/20/2014	17:50	EST-5	Thunderstorm Wind	52 kts. EG	0	0	0.00K	0.00K
<a href="#">EAST PINEVILLE</a>	BELL CO.	KY	08/20/2014	18:00	EST-5	Thunderstorm Wind	50 kts. EG	0	0	0.00K	0.00K
<a href="#">MEANS</a>	MENIFEE CO.	KY	08/21/2014	13:44	EST-5	Thunderstorm Wind	50 kts. EG	0	0	0.00K	0.00K
<a href="#">FRENCHBURG</a>	MENIFEE CO.	KY	08/21/2014	13:54	EST-5	Thunderstorm Wind	52 kts. EG	0	0	0.00K	0.00K
<a href="#">WELLINGTON</a>	MENIFEE CO.	KY	08/21/2014	14:16	EST-5	Thunderstorm Wind	50 kts. EG	0	0	0.00K	0.00K
<a href="#">HAZEL GREEN</a>	WOLFE CO.	KY	08/21/2014	14:25	EST-5	Thunderstorm Wind	55 kts. EG	0	0	0.00K	0.00K
<a href="#">ROGERS</a>	WOLFE CO.	KY	08/21/2014	14:33	EST-5	Thunderstorm Wind	55 kts. EG	0	0	0.00K	0.00K
<a href="#">PINE RIDGE</a>	WOLFE CO.	KY	08/21/2014	14:35	EST-5	Thunderstorm Wind	55 kts. EG	0	0	0.00K	0.00K
<a href="#">PRIMROSE</a>	LEE CO.	KY	08/21/2014	15:14	EST-5	Thunderstorm Wind	50 kts. EG	0	0	0.00K	0.00K
<a href="#">CLAYHOLE</a>	BREATHITT CO.	KY	08/21/2014	15:15	EST-5	Thunderstorm Wind	50 kts. EG	0	0	0.00K	0.00K
<a href="#">MORTIMORE STATION</a>	LOGAN CO.	KY	08/23/2014	15:06	CST-6	Thunderstorm Wind	52 kts. EG	0	0	5.00K	0.00K
<a href="#">VINE GROVE</a>	HARDIN CO.	KY	08/23/2014	17:58	EST-5	Thunderstorm Wind	52 kts. EG	0	0	0.00K	0.00K
<a href="#">ROWLETTS</a>	HART CO.	KY	08/23/2014	18:35	CST-6	Thunderstorm Wind	52 kts. EG	0	0	0.00K	0.00K
<a href="#">(SDF)STANIFORD FLD L</a>	JEFFERSON CO.	KY	08/27/2014	14:58	EST-5	Thunderstorm Wind	50 kts. MG	0	0	0.00K	0.00K
<a href="#">BROOKS</a>	BULLITT CO.	KY	08/27/2014	15:10	EST-5	Thunderstorm Wind	50 kts. EG	0	0	0.00K	0.00K
<a href="#">BELKNAP BEACH</a>	OLDHAM CO.	KY	08/27/2014	15:40	EST-5	Thunderstorm Wind	50 kts. EG	0	0	0.00K	0.00K
<a href="#">PROSPECT</a>	JEFFERSON CO.	KY	08/27/2014	15:50	EST-5	Thunderstorm Wind	50 kts. EG	0	0	0.00K	0.00K
<a href="#">LONGCLICK</a>	SCOTT CO.	KY	08/27/2014	17:05	EST-5	Thunderstorm Wind	50 kts. EG	0	0	0.00K	0.00K
<a href="#">NEWTOWN</a>	SCOTT CO.	KY	08/27/2014	17:49	EST-5	Thunderstorm Wind	50 kts. EG	0	0	0.00K	0.00K
<a href="#">LEXINGTON</a>	FAYETTE CO.	KY	08/27/2014	18:10	EST-5	Thunderstorm Wind	50 kts. EG	0	0	10.00K	0.00K
<a href="#">DANBY</a>	LOGAN CO.	KY	08/28/2014	15:03	CST-6	Thunderstorm Wind	50 kts. EG	0	0	0.00K	0.00K



<a href="#">Location</a>	<a href="#">County/Zone</a>	<a href="#">St.</a>	<a href="#">Date</a>	<a href="#">Time</a>	<a href="#">T.Z.</a>	<a href="#">Type</a>	<a href="#">Mag</a>	<a href="#">Dth</a>	<a href="#">Inj</a>	<a href="#">PrD</a>	<a href="#">CrD</a>
<a href="#">GOTTS</a>	WARREN CO.	KY	08/28/2014	15:30	CST-6	Thunderstorm Wind	50 kts. EG	0	0	0.00K	0.00K
<a href="#">KINO</a>	BARREN CO.	KY	09/02/2014	13:30	CST-6	Thunderstorm Wind	60 kts. EG	0	0	10.00K	0.00K
<a href="#">OPPY</a>	MARTIN CO.	KY	09/02/2014	14:42	EST-5	Thunderstorm Wind	50 kts. EG	0	0	0.00K	0.00K
<a href="#">PEBworth</a>	OWSLEY CO.	KY	09/02/2014	14:50	EST-5	Thunderstorm Wind	50 kts. EG	0	0	0.00K	0.00K
<a href="#">LOWER BUFFALO</a>	LEE CO.	KY	09/02/2014	14:55	EST-5	Thunderstorm Wind	50 kts. EG	0	0	0.00K	0.00K
<a href="#">LOWER BUFFALO</a>	LEE CO.	KY	09/02/2014	14:56	EST-5	Thunderstorm Wind	50 kts. EG	0	0	0.00K	0.00K
<a href="#">TYNER</a>	JACKSON CO.	KY	09/02/2014	15:05	EST-5	Thunderstorm Wind	50 kts. EG	0	0	0.00K	0.00K
<a href="#">PALMER</a>	ESTILL CO.	KY	09/02/2014	15:57	EST-5	Thunderstorm Wind	50 kts. EG	0	0	0.00K	0.00K
<a href="#">VAUGHNS MILL</a>	POWELL CO.	KY	09/02/2014	16:00	EST-5	Thunderstorm Wind	50 kts. EG	0	0	0.00K	0.00K
<a href="#">NOLAND</a>	ESTILL CO.	KY	09/02/2014	16:10	EST-5	Thunderstorm Wind	50 kts. EG	0	0	0.00K	0.00K
<a href="#">WEST IRVINE</a>	ESTILL CO.	KY	09/02/2014	16:10	EST-5	Thunderstorm Wind	50 kts. EG	0	0	0.00K	0.00K
<a href="#">WELLINGTON</a>	MENIFEE CO.	KY	09/02/2014	16:15	EST-5	Thunderstorm Wind	50 kts. EG	0	0	0.00K	0.00K
<a href="#">ANNVILLE</a>	JACKSON CO.	KY	09/02/2014	16:35	EST-5	Thunderstorm Wind	50 kts. EG	0	0	0.00K	0.00K
<a href="#">RUSH</a>	BOYD CO.	KY	09/02/2014	16:35	EST-5	Thunderstorm Wind	43 kts. EG	0	0	1.00K	0.00K
<a href="#">TYNER</a>	JACKSON CO.	KY	09/02/2014	16:37	EST-5	Thunderstorm Wind	52 kts. EG	0	0	0.00K	0.00K
<a href="#">FLAT ROCK</a>	MCCREARY CO.	KY	09/02/2014	16:41	EST-5	Thunderstorm Wind	50 kts. EG	0	0	0.00K	0.00K
<a href="#">WHITLEY CITY</a>	MCCREARY CO.	KY	09/02/2014	16:45	EST-5	Thunderstorm Wind	52 kts. EG	0	0	0.00K	0.00K
<a href="#">PRIMROSE</a>	LEE CO.	KY	09/02/2014	16:45	EST-5	Thunderstorm Wind	52 kts. EG	0	0	0.00K	0.00K
<a href="#">EARNESTVILLE</a>	LEE CO.	KY	09/02/2014	16:45	EST-5	Thunderstorm Wind	50 kts. EG	0	0	0.00K	0.00K
<a href="#">ATHOL</a>	LEE CO.	KY	09/02/2014	16:55	EST-5	Thunderstorm Wind	50 kts. EG	0	0	0.00K	0.00K
<a href="#">JACKSON</a>	BREATHITT CO.	KY	09/02/2014	17:05	EST-5	Thunderstorm Wind	50 kts. EG	0	0	0.00K	0.00K
<a href="#">GROVE</a>	WHITLEY CO.	KY	09/02/2014	17:11	EST-5	Thunderstorm Wind	50 kts. EG	0	0	0.00K	0.00K
<a href="#">BEAVER</a>	FLOYD CO.	KY	09/02/2014	17:20	EST-5	Thunderstorm Wind	50 kts. EG	0	0	0.00K	0.00K
<a href="#">ST HELENS</a>	LEE CO.	KY	09/02/2014	17:25	EST-5	Thunderstorm Wind	50 kts. EG	0	0	0.00K	0.00K
<a href="#">ST HELENS</a>	LEE CO.	KY	09/02/2014	17:25	EST-5	Thunderstorm Wind	50 kts. EG	0	0	0.00K	0.00K
<a href="#">TOPMOST</a>	KNOTT CO.	KY	09/02/2014	17:40	EST-5	Thunderstorm Wind	50 kts. EG	0	0	0.00K	0.00K
<a href="#">RELLA</a>	BELL CO.	KY	09/02/2014	17:52	EST-5	Thunderstorm Wind	52 kts. EG	0	0	0.00K	0.00K
<a href="#">KETTLE IS</a>	BELL CO.	KY	09/02/2014	17:55	EST-5	Thunderstorm Wind	52 kts. EG	0	0	0.00K	0.00K
<a href="#">BETHANY</a>	WOLFE CO.	KY	09/06/2014	13:30	EST-5	Thunderstorm Wind	50 kts. EG	0	0	0.00K	0.00K
<a href="#">LAWSON</a>	BREATHITT CO.	KY	09/06/2014	13:34	EST-5	Thunderstorm Wind	52 kts. EG	0	0	0.00K	0.00K
<a href="#">CADIZ</a>	TRIGG CO.	KY	10/02/2014	23:55	CST-6	Thunderstorm Wind	78 kts. EG	0	0	100.00K	0.00K
<a href="#">PRINCETON</a>	CALDWELL CO.	KY	10/02/2014	23:55	CST-6	Thunderstorm Wind	51 kts. MG	0	0	0.00K	0.00K
<a href="#">CADIZ</a>	TRIGG CO.	KY	10/03/2014	00:02	CST-6	Thunderstorm Wind	52 kts. EG	0	0	2.00K	0.00K
<a href="#">HOPKINSVILLE</a>	CHRISTIAN CO.	KY	10/03/2014	00:20	CST-6	Thunderstorm Wind	70 kts. EG	0	0	80.00K	0.00K
<a href="#">HOPKINSVILLE</a>	CHRISTIAN CO.	KY	10/03/2014	00:24	CST-6	Thunderstorm Wind	70 kts. EG	0	0	5.00K	0.00K
<a href="#">AUBURN</a>	LOGAN CO.	KY	10/03/2014	01:12	CST-6	Thunderstorm Wind	60 kts. EG	0	0	0.00K	0.00K
<a href="#">BOWLING GREEN</a>	WARREN CO.	KY	10/03/2014	01:42	CST-6	Thunderstorm Wind	51 kts. MG	0	0	0.00K	0.00K
<a href="#">BRISTOW</a>	WARREN CO.	KY	10/03/2014	01:50	CST-6	Thunderstorm Wind	52 kts. EG	0	0	0.00K	0.00K
<a href="#">WACO</a>	MADISON CO.	KY	10/06/2014	15:45	EST-5	Thunderstorm Wind	55 kts. MG	0	0	0.00K	0.00K
<a href="#">MIZE</a>	MORGAN CO.	KY	10/06/2014	16:45	EST-5	Thunderstorm Wind	55 kts. EG	0	0	0.00K	0.00K
<a href="#">DEHART</a>	MORGAN CO.	KY	10/06/2014	16:45	EST-5	Thunderstorm Wind	52 kts. EG	0	0	0.00K	0.00K
<a href="#">LIBERTY RD</a>	MORGAN CO.	KY	10/06/2014	16:50	EST-5	Thunderstorm Wind	55 kts. EG	0	0	0.00K	0.00K

<a href="#">Location</a>	<a href="#">County/Zone</a>	<a href="#">St.</a>	<a href="#">Date</a>	<a href="#">Time</a>	<a href="#">T.Z.</a>	<a href="#">Type</a>	<a href="#">Mag</a>	<a href="#">Dth</a>	<a href="#">Inj</a>	<a href="#">PrD</a>	<a href="#">CrD</a>
<a href="#">CECILIA</a>	HARDIN CO.	KY	10/06/2014	19:33	EST-5	Thunderstorm Wind	52 kts. EG	0	0	0.00K	0.00K
<a href="#">LEAFDALE</a>	LARUE CO.	KY	10/06/2014	19:45	EST-5	Thunderstorm Wind	50 kts. EG	0	0	0.00K	0.00K
<a href="#">BUCKEYE</a>	GARRARD CO.	KY	10/06/2014	20:52	EST-5	Thunderstorm Wind	52 kts. EG	0	0	0.00K	0.00K
<a href="#">REEDS CROSSING</a>	MADISON CO.	KY	10/06/2014	21:03	EST-5	Thunderstorm Wind	50 kts. EG	0	0	0.00K	0.00K
<a href="#">KNOWLTON</a>	POWELL CO.	KY	10/06/2014	21:32	EST-5	Thunderstorm Wind	55 kts. EG	0	0	0.00K	0.00K
<a href="#">PINE RIDGE</a>	WOLFE CO.	KY	10/06/2014	21:40	EST-5	Thunderstorm Wind	50 kts. EG	0	0	0.00K	0.00K
<a href="#">HAZEL GREEN</a>	WOLFE CO.	KY	10/06/2014	21:50	EST-5	Thunderstorm Wind	52 kts. EG	0	0	0.00K	0.00K
<a href="#">CANNEL CITY</a>	MORGAN CO.	KY	10/06/2014	22:00	EST-5	Thunderstorm Wind	50 kts. EG	0	0	0.00K	0.00K
<a href="#">HARPER</a>	MAGOFFIN CO.	KY	10/06/2014	22:05	EST-5	Thunderstorm Wind	50 kts. EG	0	0	0.00K	0.00K
<a href="#">GAMBILL</a>	BREATHITT CO.	KY	10/06/2014	22:30	EST-5	Thunderstorm Wind	52 kts. EG	0	0	0.00K	0.00K
<a href="#">BRODHEAD</a>	ROCKCASTLE CO.	KY	10/07/2014	04:10	EST-5	Thunderstorm Wind	50 kts. EG	0	0	0.00K	0.00K
<a href="#">WEST SOMERSET</a>	PULASKI CO.	KY	10/07/2014	04:23	EST-5	Thunderstorm Wind	50 kts. EG	0	0	0.00K	0.00K
<a href="#">RUTH</a>	PULASKI CO.	KY	10/07/2014	04:30	EST-5	Thunderstorm Wind	52 kts. EG	0	0	0.00K	0.00K
<a href="#">PINE HILL</a>	ROCKCASTLE CO.	KY	10/07/2014	04:35	EST-5	Thunderstorm Wind	50 kts. EG	0	0	0.00K	0.00K
<a href="#">LA GRANGE</a>	OLDHAM CO.	KY	10/07/2014	13:54	EST-5	Thunderstorm Wind	60 kts. EG	0	0	0.00K	0.00K
<a href="#">SWITZER</a>	FRANKLIN CO.	KY	10/07/2014	14:40	EST-5	Thunderstorm Wind	52 kts. EG	0	0	6.00K	0.00K
<a href="#">CORINTH</a>	GRANT CO.	KY	10/07/2014	14:48	EST-5	Thunderstorm Wind	50 kts. EG	0	0	0.50K	0.00K
<a href="#">WASHINGTON</a>	MASON CO.	KY	10/07/2014	14:51	EST-5	Thunderstorm Wind	70 kts. EG	0	0	46.00K	0.00K
<a href="#">WASHINGTON</a>	MASON CO.	KY	10/07/2014	14:55	EST-5	Thunderstorm Wind	52 kts. MG	0	0	0.00K	0.00K
<a href="#">MAYSVILLE</a>	MASON CO.	KY	10/07/2014	14:56	EST-5	Thunderstorm Wind	61 kts. EG	0	0	0.00K	0.00K
<a href="#">MORELAND</a>	LINCOLN CO.	KY	10/07/2014	15:15	EST-5	Thunderstorm Wind	52 kts. EG	0	0	0.00K	0.00K
<a href="#">SHARPSBURG</a>	BATH CO.	KY	10/07/2014	15:30	EST-5	Thunderstorm Wind	52 kts. EG	0	0	0.00K	0.00K
<a href="#">REYNOLDSVILLE</a>	BATH CO.	KY	10/07/2014	15:33	EST-5	Thunderstorm Wind	50 kts. EG	0	0	0.00K	0.00K
<a href="#">PITTSBURG</a>	LAUREL CO.	KY	10/07/2014	15:40	EST-5	Thunderstorm Wind	50 kts. EG	0	0	0.00K	0.00K
<a href="#">OWINGSVILLE</a>	BATH CO.	KY	10/07/2014	15:45	EST-5	Thunderstorm Wind	50 kts. EG	0	0	0.00K	0.00K
<a href="#">SALT LICK</a>	BATH CO.	KY	10/07/2014	15:54	EST-5	Thunderstorm Wind	55 kts. EG	0	0	0.00K	0.00K
<a href="#">SALT LICK</a>	BATH CO.	KY	10/07/2014	15:57	EST-5	Thunderstorm Wind	50 kts. EG	0	0	0.00K	0.00K
<a href="#">LOAD</a>	GREENUP CO.	KY	10/07/2014	16:00	EST-5	Thunderstorm Wind	50 kts. EG	0	0	2.00K	0.00K
<a href="#">SUBLETT</a>	MAGOFFIN CO.	KY	10/07/2014	16:05	EST-5	Thunderstorm Wind	50 kts. EG	0	0	0.00K	0.00K
<a href="#">FRENCHBURG</a>	MENIFEE CO.	KY	10/07/2014	16:10	EST-5	Thunderstorm Wind	50 kts. EG	0	0	0.00K	0.00K
<a href="#">SIZEROCK</a>	LESLIE CO.	KY	10/07/2014	16:30	EST-5	Thunderstorm Wind	50 kts. EG	0	0	0.00K	0.00K
<a href="#">LITTCARR</a>	KNOTT CO.	KY	10/07/2014	16:40	EST-5	Thunderstorm Wind	50 kts. EG	0	0	0.00K	0.00K
<a href="#">HUNNEWELL</a>	GREENUP CO.	KY	10/07/2014	16:43	EST-5	Thunderstorm Wind	50 kts. EG	0	0	2.00K	0.00K
<a href="#">HAZARD</a>	PERRY CO.	KY	10/07/2014	16:45	EST-5	Thunderstorm Wind	50 kts. EG	0	0	0.00K	0.00K
<a href="#">HAZARD</a>	PERRY CO.	KY	10/07/2014	16:45	EST-5	Thunderstorm Wind	50 kts. EG	0	0	0.00K	0.00K
<a href="#">BEVERLY</a>	BELL CO.	KY	10/07/2014	16:45	EST-5	Thunderstorm Wind	50 kts. EG	0	0	0.00K	0.00K
<a href="#">COLSON</a>	LETCHER CO.	KY	10/07/2014	17:05	EST-5	Thunderstorm Wind	50 kts. EG	0	0	0.00K	0.00K
<a href="#">KOREA</a>	MENIFEE CO.	KY	10/07/2014	17:35	EST-5	Thunderstorm Wind	55 kts. EG	0	0	0.00K	0.00K
<a href="#">FRENCHBURG</a>	MENIFEE CO.	KY	10/07/2014	18:35	EST-5	Thunderstorm Wind	55 kts. EG	0	0	0.00K	0.00K
<a href="#">CROCKETT</a>	MORGAN CO.	KY	10/07/2014	18:40	EST-5	Thunderstorm Wind	55 kts. EG	0	0	0.00K	0.00K
<a href="#">WOODSBEND</a>	MORGAN CO.	KY	10/07/2014	19:03	EST-5	Thunderstorm Wind	50 kts. EG	0	0	0.00K	0.00K
<a href="#">WEST LIBERTY</a>	MORGAN CO.	KY	10/07/2014	19:07	EST-5	Thunderstorm Wind	55 kts. EG	0	0	0.00K	0.00K

<a href="#">Location</a>	<a href="#">County/Zone</a>	<a href="#">St.</a>	<a href="#">Date</a>	<a href="#">Time</a>	<a href="#">T.Z.</a>	<a href="#">Type</a>	<a href="#">Mag</a>	<a href="#">Dth</a>	<a href="#">Inj</a>	<a href="#">PrD</a>	<a href="#">CrD</a>
<a href="#">WOODSBEND</a>	MORGAN CO.	KY	10/07/2014	19:08	EST-5	Thunderstorm Wind	50 kts. EG	0	0	0.00K	0.00K
<a href="#">ROSCOE</a>	ELLIOTT CO.	KY	10/07/2014	19:23	EST-5	Thunderstorm Wind	50 kts. EG	0	0	0.00K	0.00K
<a href="#">INDEX</a>	MORGAN CO.	KY	10/07/2014	19:27	EST-5	Thunderstorm Wind	55 kts. EG	0	0	0.00K	0.00K
<a href="#">OIL SPGS</a>	JOHNSON CO.	KY	10/07/2014	19:31	EST-5	Thunderstorm Wind	50 kts. EG	0	0	0.00K	0.00K
<a href="#">POMEROYTON</a>	MENIFEE CO.	KY	10/07/2014	19:35	EST-5	Thunderstorm Wind	50 kts. EG	0	0	0.00K	0.00K
<a href="#">MEANS</a>	MENIFEE CO.	KY	10/07/2014	20:05	EST-5	Thunderstorm Wind	55 kts. EG	0	0	0.00K	0.00K
<a href="#">LAURA</a>	MARTIN CO.	KY	10/07/2014	20:10	EST-5	Thunderstorm Wind	50 kts. EG	0	0	0.00K	0.00K
<a href="#">STAFFORDSVILLE</a>	JOHNSON CO.	KY	10/07/2014	20:27	EST-5	Thunderstorm Wind	50 kts. EG	0	0	0.00K	0.00K
<a href="#">TRENT</a>	WOLFE CO.	KY	10/07/2014	20:40	EST-5	Thunderstorm Wind	50 kts. EG	0	0	0.00K	0.00K
<a href="#">ROYALTON</a>	MAGOFFIN CO.	KY	10/07/2014	21:18	EST-5	Thunderstorm Wind	50 kts. EG	0	0	0.00K	0.00K
<a href="#">COLLISTA</a>	JOHNSON CO.	KY	10/07/2014	21:20	EST-5	Thunderstorm Wind	50 kts. EG	0	0	0.00K	0.00K
<a href="#">WISEMANTOWN</a>	ESTILL CO.	KY	10/07/2014	21:25	EST-5	Thunderstorm Wind	50 kts. EG	0	0	0.00K	0.00K
<a href="#">STATION CAMP</a>	ESTILL CO.	KY	10/07/2014	21:35	EST-5	Thunderstorm Wind	50 kts. EG	0	0	0.00K	0.00K
<a href="#">CAMP LEWIS</a>	BREATHITT CO.	KY	10/07/2014	21:39	EST-5	Thunderstorm Wind	50 kts. EG	0	0	0.00K	0.00K
<a href="#">GULNARE</a>	PIKE CO.	KY	10/07/2014	21:44	EST-5	Thunderstorm Wind	50 kts. EG	0	0	0.00K	0.00K
<a href="#">ZEBULON</a>	PIKE CO.	KY	10/07/2014	21:55	EST-5	Thunderstorm Wind	50 kts. EG	0	0	0.00K	0.00K
<a href="#">WICKLIFFE</a>	BALLARD CO.	KY	10/13/2014	14:05	CST-6	Thunderstorm Wind	56 kts. EG	0	0	10.00K	0.00K
<a href="#">LA CENTER</a>	BALLARD CO.	KY	10/13/2014	14:25	CST-6	Thunderstorm Wind	52 kts. EG	0	0	10.00K	0.00K
<a href="#">(PAH)BARKLEY ARPT PA</a>	MCCRACKEN CO.	KY	10/13/2014	14:32	CST-6	Thunderstorm Wind	52 kts. EG	0	0	5.00K	0.00K
<a href="#">PADUCAH</a>	MCCRACKEN CO.	KY	10/13/2014	14:40	CST-6	Thunderstorm Wind	70 kts. EG	0	0	60.00K	0.00K
<a href="#">MORGANFIELD</a>	UNION CO.	KY	10/13/2014	16:02	CST-6	Thunderstorm Wind	52 kts. EG	0	0	10.00K	0.00K
<a href="#">HENDERSON</a>	HENDERSON CO.	KY	10/13/2014	16:45	CST-6	Thunderstorm Wind	70 kts. EG	0	0	100.00K	0.00K
<a href="#">BOLDMAN</a>	FLOYD CO.	KY	12/24/2014	17:20	EST-5	Thunderstorm Wind	50 kts. EG	0	0	0.00K	0.00K
<a href="#">WONDER</a>	FLOYD CO.	KY	12/24/2014	17:20	EST-5	Thunderstorm Wind	50 kts. EG	0	0	0.00K	0.00K
<a href="#">JOB</a>	MARTIN CO.	KY	12/24/2014	17:20	EST-5	Thunderstorm Wind	50 kts. EG	0	0	0.00K	0.00K
<a href="#">FORDS BRANCH</a>	PIKE CO.	KY	12/24/2014	17:30	EST-5	Thunderstorm Wind	50 kts. EG	0	0	0.00K	0.00K
<a href="#">NAMPA</a>	PIKE CO.	KY	12/24/2014	17:50	EST-5	Thunderstorm Wind	50 kts. EG	0	0	0.00K	0.00K
<a href="#">BELFRY</a>	PIKE CO.	KY	12/24/2014	17:50	EST-5	Thunderstorm Wind	50 kts. EG	0	0	0.00K	0.00K

**Table T-8. Thunderstorm Wind Locations, Occurrences, Extent, Impacts, 1/1/2015 – 6/30/2015**

<a href="#">Location</a>	<a href="#">County/Zone</a>	<a href="#">St.</a>	<a href="#">Date</a>	<a href="#">Time</a>	<a href="#">T.Z.</a>	<a href="#">Type</a>	<a href="#">Mag</a>	<a href="#">Dth</a>	<a href="#">Inj</a>	<a href="#">PrD</a>	<a href="#">CrD</a>
<b>Totals:</b>								1	8	2.150M	5.00K
<a href="#">PEWEE VLY</a>	OLDHAM CO.	KY	04/02/2015	14:00	EST-5	Thunderstorm Wind	52 kts. EG	0	0	3.00K	0.00K
<a href="#">BLACK JACK</a>	SIMPSON CO.	KY	04/02/2015	15:41	CST-6	Thunderstorm Wind	52 kts. EG	0	0	0.00K	0.00K
<a href="#">GLASGOW</a>	BARREN CO.	KY	04/02/2015	16:32	CST-6	Thunderstorm Wind	52 kts. EG	0	0	0.00K	0.00K
<a href="#">WINCHESTER</a>	CLARK CO.	KY	04/02/2015	17:10	EST-5	Thunderstorm Wind	46 kts. EG	0	0	1.000M	0.00K
<a href="#">OLGA</a>	RUSSELL CO.	KY	04/02/2015	17:15	CST-6	Thunderstorm Wind	52 kts. EG	0	0	0.00K	0.00K
<a href="#">GRASSY LICK</a>	MONTGOMERY CO.	KY	04/02/2015	17:20	EST-5	Thunderstorm Wind	50 kts. EG	0	0	0.00K	0.00K
<a href="#">JUDY</a>	MONTGOMERY CO.	KY	04/02/2015	17:20	EST-5	Thunderstorm Wind	50 kts. EG	0	0	0.00K	0.00K
<a href="#">SHARPSBURG</a>	BATH CO.	KY	04/02/2015	17:25	EST-5	Thunderstorm Wind	50 kts. EG	0	0	0.00K	0.00K
<a href="#">OWINGSVILLE</a>	BATH CO.	KY	04/02/2015	17:30	EST-5	Thunderstorm Wind	50 kts. EG	0	0	0.00K	0.00K
<a href="#">RAMEY</a>	ROWAN CO.	KY	04/02/2015	18:00	EST-5	Thunderstorm Wind	53 kts. MG	0	0	0.00K	0.00K

<a href="#">Location</a>	<a href="#">County/Zone</a>	<a href="#">St.</a>	<a href="#">Date</a>	<a href="#">Time</a>	<a href="#">T.Z.</a>	<a href="#">Type</a>	<a href="#">Mag</a>	<a href="#">Dth</a>	<a href="#">Inj</a>	<a href="#">PrD</a>	<a href="#">CrD</a>
<a href="#">TRIMBLE</a>	PULASKI CO.	KY	04/02/2015	18:50	EST-5	Thunderstorm Wind	50 kts. EG	0	0	0.00K	0.00K
<a href="#">PARIS</a>	BOURBON CO.	KY	04/03/2015	00:50	EST-5	Thunderstorm Wind	52 kts. EG	0	0	60.00K	0.00K
<a href="#">NATURAL BRIDGE</a>	POWELL CO.	KY	04/03/2015	02:10	EST-5	Thunderstorm Wind	35 kts. EG	1	1	0.00K	0.00K
<a href="#">BLANDVILLE</a>	BALLARD CO.	KY	04/03/2015	07:20	CST-6	Thunderstorm Wind	52 kts. EG	0	0	4.00K	0.00K
<a href="#">CALVERT CITY</a>	MARSHALL CO.	KY	04/03/2015	08:06	CST-6	Thunderstorm Wind	70 kts. EG	0	0	15.00K	0.00K
<a href="#">GILBERTSVILLE</a>	MARSHALL CO.	KY	04/03/2015	08:07	CST-6	Thunderstorm Wind	65 kts. EG	0	0	18.00K	0.00K
<a href="#">MILO</a>	MARTIN CO.	KY	04/03/2015	17:50	EST-5	Thunderstorm Wind	50 kts. EG	0	0	0.00K	0.00K
<a href="#">HAWESVILLE</a>	HANCOCK CO.	KY	04/07/2015	14:14	CST-6	Thunderstorm Wind	52 kts. EG	0	0	0.00K	0.00K
<a href="#">CONCORDIA</a>	MEADE CO.	KY	04/07/2015	15:33	EST-5	Thunderstorm Wind	68 kts. EG	0	0	100.00K	0.00K
<a href="#">LODALE</a>	MEADE CO.	KY	04/07/2015	15:50	EST-5	Thunderstorm Wind	52 kts. EG	0	0	0.00K	0.00K
<a href="#">GLENDALE JCT</a>	HARDIN CO.	KY	04/07/2015	16:32	EST-5	Thunderstorm Wind	52 kts. EG	0	0	0.00K	0.00K
<a href="#">CECILIA</a>	HARDIN CO.	KY	04/07/2015	16:41	EST-5	Thunderstorm Wind	52 kts. EG	0	0	0.00K	0.00K
<a href="#">PLEASANT GROVE</a>	WASHINGTON CO.	KY	04/07/2015	17:23	EST-5	Thunderstorm Wind	52 kts. EG	0	0	0.00K	0.00K
<a href="#">MACKVILLE</a>	WASHINGTON CO.	KY	04/07/2015	17:35	EST-5	Thunderstorm Wind	52 kts. EG	0	0	0.00K	0.00K
<a href="#">WITT</a>	ESTILL CO.	KY	04/07/2015	18:15	EST-5	Thunderstorm Wind	52 kts. EG	0	0	0.00K	0.00K
<a href="#">OLD LNDG</a>	LEE CO.	KY	04/07/2015	19:00	EST-5	Thunderstorm Wind	50 kts. EG	0	0	0.00K	0.00K
<a href="#">PRIMROSE</a>	LEE CO.	KY	04/07/2015	19:15	EST-5	Thunderstorm Wind	50 kts. EG	0	0	0.00K	0.00K
<a href="#">FERRY VANCEBURG</a>	LEWIS CO.	KY	04/08/2015	11:38	EST-5	Thunderstorm Wind	50 kts. EG	0	0	2.00K	0.00K
<a href="#">TOLLESBORO</a>	LEWIS CO.	KY	04/08/2015	11:45	EST-5	Thunderstorm Wind	50 kts. EG	0	0	2.00K	0.00K
<a href="#">TOLLESBORO</a>	LEWIS CO.	KY	04/08/2015	18:00	EST-5	Thunderstorm Wind	50 kts. EG	0	0	0.25K	0.00K
<a href="#">ATWOOD</a>	KENTON CO.	KY	04/09/2015	12:35	EST-5	Thunderstorm Wind	52 kts. MG	0	0	0.00K	0.00K
<a href="#">BULLITTSVILLE</a>	BOONE CO.	KY	04/09/2015	17:06	EST-5	Thunderstorm Wind	50 kts. EG	0	0	1.00K	0.00K
<a href="#">HEBRON</a>	BOONE CO.	KY	04/09/2015	17:10	EST-5	Thunderstorm Wind	56 kts. EG	0	0	7.00K	0.00K
<a href="#">ASHLAND</a>	BOYD CO.	KY	04/09/2015	18:15	EST-5	Thunderstorm Wind	50 kts. EG	0	0	10.00K	0.00K
<a href="#">RUSSELLVILLE</a>	LOGAN CO.	KY	04/10/2015	00:47	CST-6	Thunderstorm Wind	52 kts. EG	0	0	0.00K	0.00K
<a href="#">CHALYBEATE</a>	EDMONSON CO.	KY	04/10/2015	01:16	CST-6	Thunderstorm Wind	52 kts. EG	0	0	0.00K	0.00K
<a href="#">ARTHUR</a>	EDMONSON CO.	KY	04/10/2015	01:18	CST-6	Thunderstorm Wind	52 kts. EG	0	0	0.00K	0.00K
<a href="#">CHAPEL HILL</a>	ALLEN CO.	KY	04/10/2015	01:24	CST-6	Thunderstorm Wind	52 kts. EG	0	0	0.00K	0.00K
<a href="#">SCOTTSVILLE</a>	ALLEN CO.	KY	04/10/2015	01:32	CST-6	Thunderstorm Wind	52 kts. EG	0	0	0.00K	0.00K
<a href="#">ROCKY HILL</a>	BARREN CO.	KY	04/10/2015	01:41	CST-6	Thunderstorm Wind	52 kts. EG	0	0	0.00K	0.00K
<a href="#">AUSTIN</a>	BARREN CO.	KY	04/10/2015	01:42	CST-6	Thunderstorm Wind	52 kts. EG	0	0	0.00K	0.00K
<a href="#">TRACY</a>	BARREN CO.	KY	04/10/2015	01:50	CST-6	Thunderstorm Wind	52 kts. EG	0	0	0.00K	0.00K
<a href="#">LECTA</a>	BARREN CO.	KY	04/10/2015	01:54	CST-6	Thunderstorm Wind	52 kts. EG	0	0	0.00K	0.00K
<a href="#">(CVG)GTR CIN ARPT</a>	BOONE CO.	KY	04/10/2015	01:56	EST-5	Thunderstorm Wind	56 kts. MG	0	0	0.00K	0.00K
<a href="#">FAIRDALE</a>	JEFFERSON CO.	KY	04/10/2015	02:06	EST-5	Thunderstorm Wind	52 kts. EG	0	0	0.00K	0.00K
<a href="#">WHITE ROSE</a>	TAYLOR CO.	KY	04/10/2015	03:05	EST-5	Thunderstorm Wind	52 kts. EG	0	0	0.00K	0.00K
<a href="#">WHITTLE</a>	RUSSELL CO.	KY	04/10/2015	03:12	CST-6	Thunderstorm Wind	52 kts. EG	0	0	0.00K	0.00K
<a href="#">MARSHES SIDING</a>	MCCREARY CO.	KY	04/10/2015	05:15	EST-5	Thunderstorm Wind	50 kts. EG	0	0	0.00K	0.00K
<a href="#">GOLDBUG</a>	WHITLEY CO.	KY	04/10/2015	05:30	EST-5	Thunderstorm Wind	50 kts. EG	0	0	0.00K	0.00K
<a href="#">SMITH MILLS</a>	HENDERSON CO.	KY	04/25/2015	16:20	CST-6	Thunderstorm Wind	87 kts. EG	0	1	210.00K	0.00K
<a href="#">LIVERMORE</a>	MCLEAN CO.	KY	04/25/2015	17:12	CST-6	Thunderstorm Wind	56 kts. MG	0	0	0.00K	0.00K
<a href="#">DAWSON SPGS</a>	HOPKINS CO.	KY	04/25/2015	17:30	CST-6	Thunderstorm Wind	65 kts. EG	0	0	0.00K	0.00K

<a href="#">Location</a>	<a href="#">County/Zone</a>	<a href="#">St.</a>	<a href="#">Date</a>	<a href="#">Time</a>	<a href="#">T.Z.</a>	<a href="#">Type</a>	<a href="#">Mag</a>	<a href="#">Dth</a>	<a href="#">Inj</a>	<a href="#">PrD</a>	<a href="#">CrD</a>
<a href="#">GREENVILLE</a>	MUHLENBERG CO.	KY	04/25/2015	18:07	CST-6	Thunderstorm Wind	52 kts. EG	0	0	0.00K	0.00K
<a href="#">SEGAL</a>	EDMONSON CO.	KY	04/25/2015	18:10	CST-6	Thunderstorm Wind	52 kts. EG	0	0	3.00K	0.00K
<a href="#">HUFF</a>	EDMONSON CO.	KY	04/25/2015	18:12	CST-6	Thunderstorm Wind	52 kts. MG	0	0	0.00K	0.00K
<a href="#">HUFF</a>	EDMONSON CO.	KY	04/25/2015	18:21	CST-6	Thunderstorm Wind	52 kts. EG	0	0	0.00K	0.00K
<a href="#">OLLIE</a>	EDMONSON CO.	KY	04/25/2015	18:30	CST-6	Thunderstorm Wind	52 kts. EG	0	0	0.00K	0.00K
<a href="#">BROWNSVILLE</a>	EDMONSON CO.	KY	04/25/2015	18:32	CST-6	Thunderstorm Wind	52 kts. MG	0	0	0.00K	0.00K
<a href="#">COLUMBIA LUDOT ARPT</a>	ADAIR CO.	KY	04/25/2015	19:25	CST-6	Thunderstorm Wind	52 kts. EG	0	0	0.00K	0.00K
<a href="#">MONTPELIER</a>	ADAIR CO.	KY	04/25/2015	19:38	CST-6	Thunderstorm Wind	52 kts. EG	0	0	0.00K	0.00K
<a href="#">GUM CORNERS</a>	RUSSELL CO.	KY	04/25/2015	19:40	CST-6	Thunderstorm Wind	52 kts. EG	0	0	0.00K	0.00K
<a href="#">ESTO</a>	RUSSELL CO.	KY	04/25/2015	19:43	CST-6	Thunderstorm Wind	53 kts. MG	0	0	0.00K	0.00K
<a href="#">WAGO</a>	CLINTON CO.	KY	04/25/2015	20:04	CST-6	Thunderstorm Wind	52 kts. EG	0	0	0.00K	0.00K
<a href="#">MURL</a>	WAYNE CO.	KY	04/25/2015	21:10	EST-5	Thunderstorm Wind	50 kts. EG	0	0	0.00K	0.00K
<a href="#">KRUPP</a>	WHITLEY CO.	KY	04/25/2015	21:40	EST-5	Thunderstorm Wind	55 kts. EG	0	0	0.00K	0.00K
<a href="#">WILLIAMSBURG</a>	WHITLEY CO.	KY	04/25/2015	21:48	EST-5	Thunderstorm Wind	50 kts. EG	0	0	0.00K	0.00K
<a href="#">GOLDBUG</a>	WHITLEY CO.	KY	04/25/2015	21:48	EST-5	Thunderstorm Wind	50 kts. EG	0	0	0.00K	0.00K
<a href="#">CADIZ</a>	TRIGG CO.	KY	05/08/2015	14:54	CST-6	Thunderstorm Wind	52 kts. EG	0	0	3.00K	0.00K
<a href="#">GASCON</a>	METCALFE CO.	KY	05/11/2015	12:10	CST-6	Thunderstorm Wind	52 kts. EG	0	0	0.00K	0.00K
<a href="#">OTE</a>	GREEN CO.	KY	05/11/2015	12:15	CST-6	Thunderstorm Wind	52 kts. EG	0	0	0.00K	0.00K
<a href="#">CRAYCRAFT</a>	ADAIR CO.	KY	05/11/2015	13:00	CST-6	Thunderstorm Wind	52 kts. EG	0	0	0.00K	0.00K
<a href="#">GRATZ</a>	OWEN CO.	KY	05/11/2015	13:01	EST-5	Thunderstorm Wind	50 kts. EG	0	0	2.00K	0.00K
<a href="#">MOXLEY</a>	OWEN CO.	KY	05/11/2015	13:05	EST-5	Thunderstorm Wind	50 kts. EG	0	0	3.00K	0.00K
<a href="#">CAMPBELLSVILLE</a>	TAYLOR CO.	KY	05/11/2015	13:20	EST-5	Thunderstorm Wind	52 kts. MG	0	0	0.00K	0.00K
<a href="#">CAMPBELLSVILLE ARPT</a>	TAYLOR CO.	KY	05/11/2015	13:25	EST-5	Thunderstorm Wind	52 kts. EG	0	0	0.00K	0.00K
<a href="#">CAMPBELLSVILLE</a>	TAYLOR CO.	KY	05/11/2015	13:30	EST-5	Thunderstorm Wind	52 kts. EG	0	0	0.00K	0.00K
<a href="#">LAWRENCEBURG</a>	ANDERSON CO.	KY	05/11/2015	13:47	EST-5	Thunderstorm Wind	52 kts. EG	0	0	0.00K	0.00K
<a href="#">ASHBROOK</a>	ANDERSON CO.	KY	05/11/2015	13:48	EST-5	Thunderstorm Wind	52 kts. EG	0	0	0.00K	0.00K
<a href="#">RYLAND</a>	KENTON CO.	KY	05/11/2015	13:49	EST-5	Thunderstorm Wind	50 kts. EG	0	0	1.00K	0.00K
<a href="#">PERRYVILLE</a>	BOYLE CO.	KY	05/11/2015	13:55	EST-5	Thunderstorm Wind	52 kts. EG	0	0	0.00K	0.00K
<a href="#">STEDMANTOWN</a>	FRANKLIN CO.	KY	05/11/2015	13:55	EST-5	Thunderstorm Wind	56 kts. MG	0	0	0.00K	0.00K
<a href="#">LOWER BUFFALO</a>	LEE CO.	KY	05/11/2015	13:56	EST-5	Thunderstorm Wind	50 kts. EG	0	0	0.00K	0.00K
<a href="#">HARRODSBURG</a>	MERCER CO.	KY	05/11/2015	14:00	EST-5	Thunderstorm Wind	52 kts. EG	0	0	0.00K	0.00K
<a href="#">SALVISA</a>	MERCER CO.	KY	05/11/2015	14:01	EST-5	Thunderstorm Wind	52 kts. EG	0	0	0.00K	0.00K
<a href="#">STAMPING GROUND</a>	SCOTT CO.	KY	05/11/2015	14:10	EST-5	Thunderstorm Wind	52 kts. EG	0	0	0.00K	0.00K
<a href="#">ST HELENS</a>	LEE CO.	KY	05/11/2015	14:10	EST-5	Thunderstorm Wind	50 kts. EG	0	0	0.00K	0.00K
<a href="#">MORTONSVILLE</a>	WOODFORD CO.	KY	05/11/2015	14:15	EST-5	Thunderstorm Wind	52 kts. EG	0	0	0.00K	0.00K
<a href="#">NUGENT XRDS</a>	WOODFORD CO.	KY	05/11/2015	14:17	EST-5	Thunderstorm Wind	52 kts. EG	0	0	0.00K	0.00K
<a href="#">JETT</a>	FRANKLIN CO.	KY	05/11/2015	14:25	EST-5	Thunderstorm Wind	52 kts. EG	0	0	0.00K	0.00K
<a href="#">VERSAILLES</a>	WOODFORD CO.	KY	05/11/2015	14:25	EST-5	Thunderstorm Wind	52 kts. EG	0	0	0.00K	0.00K
<a href="#">KIRKSVILLE</a>	MADISON CO.	KY	05/11/2015	14:30	EST-5	Thunderstorm Wind	52 kts. EG	0	0	2.00K	0.00K
<a href="#">PILOT VIEW</a>	CLARK CO.	KY	05/11/2015	14:37	EST-5	Thunderstorm Wind	52 kts. EG	0	0	0.00K	0.00K
<a href="#">RICHMOND</a>	MADISON CO.	KY	05/11/2015	14:42	EST-5	Thunderstorm Wind	52 kts. EG	0	0	0.00K	0.00K



<a href="#">Location</a>	<a href="#">County/Zone</a>	<a href="#">St.</a>	<a href="#">Date</a>	<a href="#">Time</a>	<a href="#">T.Z.</a>	<a href="#">Type</a>	<a href="#">Mag</a>	<a href="#">Dth</a>	<a href="#">Inj</a>	<a href="#">PrD</a>	<a href="#">CrD</a>
<a href="#">RICHMOND</a>	MADISON CO.	KY	05/11/2015	14:42	EST-5	Thunderstorm Wind	52 kts. EG	0	0	3.00K	0.00K
<a href="#">RICHMOND</a>	MADISON CO.	KY	05/11/2015	14:42	EST-5	Thunderstorm Wind	52 kts. EG	0	0	5.00K	0.00K
<a href="#">WYANDOTTE</a>	CLARK CO.	KY	05/11/2015	14:45	EST-5	Thunderstorm Wind	56 kts. MG	0	0	0.00K	0.00K
<a href="#">YARNALLTON</a>	FAYETTE CO.	KY	05/11/2015	14:47	EST-5	Thunderstorm Wind	52 kts. EG	0	0	0.00K	0.00K
<a href="#">CYNTHIANA</a>	HARRISON CO.	KY	05/11/2015	14:48	EST-5	Thunderstorm Wind	52 kts. EG	0	0	1.00K	0.00K
<a href="#">WINCHESTER</a>	CLARK CO.	KY	05/11/2015	14:57	EST-5	Thunderstorm Wind	52 kts. EG	0	0	0.00K	0.00K
<a href="#">CYNTHIANA</a>	HARRISON CO.	KY	05/11/2015	15:00	EST-5	Thunderstorm Wind	52 kts. EG	0	0	0.00K	0.00K
<a href="#">MT STERLING</a>	MONTGOMERY CO.	KY	05/11/2015	15:13	EST-5	Thunderstorm Wind	50 kts. EG	0	0	0.00K	0.00K
<a href="#">REYNOLDSVILLE</a>	BATH CO.	KY	05/11/2015	15:25	EST-5	Thunderstorm Wind	50 kts. EG	0	0	0.00K	0.00K
<a href="#">WITTEVILLE</a>	JOHNSON CO.	KY	05/11/2015	15:30	EST-5	Thunderstorm Wind	50 kts. EG	0	0	0.00K	0.00K
<a href="#">POPLAR PLAINS</a>	FLEMING CO.	KY	05/11/2015	15:32	EST-5	Thunderstorm Wind	55 kts. EG	0	0	0.00K	0.00K
<a href="#">LOUISA</a>	LAWRENCE CO.	KY	05/11/2015	15:55	EST-5	Thunderstorm Wind	43 kts. MG	0	0	10.00K	0.00K
<a href="#">STINNETT</a>	LESLIE CO.	KY	05/11/2015	16:02	EST-5	Thunderstorm Wind	52 kts. EG	0	0	0.00K	0.00K
<a href="#">STRATHMOOR MANOR</a>	JEFFERSON CO.	KY	05/11/2015	17:27	EST-5	Thunderstorm Wind	52 kts. EG	0	0	0.00K	0.00K
<a href="#">PEWEE VLY</a>	OLDHAM CO.	KY	05/11/2015	17:40	EST-5	Thunderstorm Wind	52 kts. EG	0	0	0.00K	0.00K
<a href="#">GLENARM</a>	OLDHAM CO.	KY	05/11/2015	17:43	EST-5	Thunderstorm Wind	52 kts. EG	0	0	0.00K	0.00K
<a href="#">NEW CASTLE</a>	HENRY CO.	KY	05/11/2015	18:00	EST-5	Thunderstorm Wind	52 kts. EG	0	0	0.00K	0.00K
<a href="#">OWENTON</a>	OWEN CO.	KY	05/11/2015	18:14	EST-5	Thunderstorm Wind	50 kts. EG	0	0	2.00K	0.00K
<a href="#">EDMONTON</a>	METCALFE CO.	KY	05/26/2015	13:57	CST-6	Thunderstorm Wind	52 kts. EG	0	0	2.00K	0.00K
<a href="#">CANE VLY</a>	ADAIR CO.	KY	05/26/2015	14:40	CST-6	Thunderstorm Wind	52 kts. EG	0	0	0.00K	0.00K
<a href="#">GASCON</a>	METCALFE CO.	KY	05/26/2015	15:10	CST-6	Thunderstorm Wind	52 kts. EG	0	0	3.00K	0.00K
<a href="#">EAST NEEDMORE</a>	BOYLE CO.	KY	05/26/2015	16:05	EST-5	Thunderstorm Wind	52 kts. EG	0	0	0.00K	0.00K
<a href="#">HEDGEVILLE</a>	BOYLE CO.	KY	05/26/2015	16:05	EST-5	Thunderstorm Wind	52 kts. EG	0	0	0.00K	0.00K
<a href="#">LEESBURG</a>	HARRISON CO.	KY	05/26/2015	18:15	EST-5	Thunderstorm Wind	52 kts. EG	0	0	0.00K	0.00K
<a href="#">HADLEY</a>	WARREN CO.	KY	05/27/2015	13:20	CST-6	Thunderstorm Wind	52 kts. EG	0	0	0.00K	0.00K
<a href="#">JEFFERSONTOWN</a>	JEFFERSON CO.	KY	05/27/2015	13:50	EST-5	Thunderstorm Wind	52 kts. EG	0	0	0.00K	0.00K
<a href="#">JEFFERSONTOWN</a>	JEFFERSON CO.	KY	05/27/2015	13:50	EST-5	Thunderstorm Wind	52 kts. EG	0	0	1.00K	0.00K
<a href="#">STRATHMOOR VLG</a>	JEFFERSON CO.	KY	05/27/2015	13:59	EST-5	Thunderstorm Wind	52 kts. EG	0	0	10.00K	0.00K
<a href="#">EDDYVILLE</a>	LYON CO.	KY	05/30/2015	14:02	CST-6	Thunderstorm Wind	52 kts. EG	0	0	7.00K	0.00K
<a href="#">(SDF)STANIFORD FLD L</a>	JEFFERSON CO.	KY	05/30/2015	15:28	EST-5	Thunderstorm Wind	52 kts. EG	0	0	0.00K	0.00K
<a href="#">ELKTON</a>	TODD CO.	KY	05/30/2015	16:30	CST-6	Thunderstorm Wind	52 kts. EG	0	0	10.00K	0.00K
<a href="#">SPA</a>	LOGAN CO.	KY	05/30/2015	16:47	CST-6	Thunderstorm Wind	52 kts. EG	0	0	0.00K	0.00K
<a href="#">JERICO</a>	LOGAN CO.	KY	05/30/2015	16:51	CST-6	Thunderstorm Wind	52 kts. EG	0	0	0.00K	0.00K
<a href="#">FRANKLIN</a>	SIMPSON CO.	KY	05/30/2015	17:17	CST-6	Thunderstorm Wind	47 kts. EG	0	6	1.00K	0.00K
<a href="#">MEMPHIS JCT</a>	WARREN CO.	KY	05/30/2015	17:29	CST-6	Thunderstorm Wind	52 kts. EG	0	0	0.00K	0.00K
<a href="#">SHREWSBURY</a>	GRAYSON CO.	KY	05/30/2015	18:03	CST-6	Thunderstorm Wind	52 kts. EG	0	0	0.00K	0.00K
<a href="#">HOPKINSVILLE</a>	CHRISTIAN CO.	KY	06/08/2015	06:06	CST-6	Thunderstorm Wind	74 kts. EG	0	0	20.00K	5.00K
<a href="#">ELLEN</a>	LAWRENCE CO.	KY	06/08/2015	11:55	EST-5	Thunderstorm Wind	50 kts. EG	0	0	1.00K	0.00K
<a href="#">ADAMS</a>	LAWRENCE CO.	KY	06/08/2015	12:00	EST-5	Thunderstorm Wind	50 kts. EG	0	0	1.00K	0.00K
<a href="#">HORSE CREEK</a>	CLAY CO.	KY	06/08/2015	12:00	EST-5	Thunderstorm Wind	50 kts. EG	0	0	0.00K	0.00K
<a href="#">ELKTON</a>	TODD CO.	KY	06/08/2015	12:27	CST-6	Thunderstorm Wind	83 kts. EG	0	0	120.00K	0.00K

<a href="#">Location</a>	<a href="#">County/Zone</a>	<a href="#">St.</a>	<a href="#">Date</a>	<a href="#">Time</a>	<a href="#">T.Z.</a>	<a href="#">Type</a>	<a href="#">Mag</a>	<a href="#">Dth</a>	<a href="#">Inj</a>	<a href="#">PrD</a>	<a href="#">CrD</a>
<a href="#">SCOTTSVILLE</a>	ALLEN CO.	KY	06/08/2015	12:29	CST-6	Thunderstorm Wind	52 kts. EG	0	0	0.00K	0.00K
<a href="#">WHIPPOORWILL</a>	LOGAN CO.	KY	06/08/2015	12:50	CST-6	Thunderstorm Wind	52 kts. EG	0	0	15.00K	0.00K
<a href="#">RUSSELLVILLE</a>	LOGAN CO.	KY	06/08/2015	12:55	CST-6	Thunderstorm Wind	52 kts. EG	0	0	0.00K	0.00K
<a href="#">RUSSELLVILLE</a>	LOGAN CO.	KY	06/08/2015	12:55	CST-6	Thunderstorm Wind	52 kts. EG	0	0	25.00K	0.00K
<a href="#">DENVER</a>	JOHNSON CO.	KY	06/08/2015	13:01	EST-5	Thunderstorm Wind	50 kts. EG	0	0	0.00K	0.00K
<a href="#">ROCKCASTLE</a>	TRIGG CO.	KY	06/08/2015	13:02	CST-6	Thunderstorm Wind	56 kts. EG	0	0	30.00K	0.00K
<a href="#">MURRAY</a>	CALLOWAY CO.	KY	06/08/2015	13:05	CST-6	Thunderstorm Wind	56 kts. EG	0	0	10.00K	0.00K
<a href="#">BONANZA</a>	FLOYD CO.	KY	06/08/2015	13:10	EST-5	Thunderstorm Wind	50 kts. EG	0	0	0.00K	0.00K
<a href="#">AUXIER</a>	FLOYD CO.	KY	06/08/2015	13:12	EST-5	Thunderstorm Wind	50 kts. EG	0	0	0.00K	0.00K
<a href="#">LANCER</a>	FLOYD CO.	KY	06/08/2015	13:15	EST-5	Thunderstorm Wind	50 kts. EG	0	0	0.00K	0.00K
<a href="#">DOTSON</a>	FLOYD CO.	KY	06/08/2015	13:15	EST-5	Thunderstorm Wind	50 kts. EG	0	0	0.00K	0.00K
<a href="#">PRESTONSBURG</a>	FLOYD CO.	KY	06/08/2015	13:15	EST-5	Thunderstorm Wind	50 kts. EG	0	0	0.00K	0.00K
<a href="#">WOODBURN</a>	WARREN CO.	KY	06/08/2015	13:18	CST-6	Thunderstorm Wind	52 kts. EG	0	0	0.00K	0.00K
<a href="#">JUSTELL</a>	FLOYD CO.	KY	06/08/2015	13:27	EST-5	Thunderstorm Wind	50 kts. EG	0	0	0.00K	0.00K
<a href="#">GREASY CREEK</a>	PIKE CO.	KY	06/08/2015	14:15	EST-5	Thunderstorm Wind	50 kts. EG	0	0	0.00K	0.00K
<a href="#">WALKER</a>	KNOX CO.	KY	06/08/2015	14:30	EST-5	Thunderstorm Wind	50 kts. EG	0	0	0.00K	0.00K
<a href="#">JAYBEE</a>	BELL CO.	KY	06/08/2015	15:00	EST-5	Thunderstorm Wind	55 kts. EG	0	0	0.00K	0.00K
<a href="#">BURGIN</a>	MERCER CO.	KY	06/08/2015	15:12	EST-5	Thunderstorm Wind	52 kts. EG	0	0	0.00K	0.00K
<a href="#">BURGIN</a>	MERCER CO.	KY	06/08/2015	15:12	EST-5	Thunderstorm Wind	52 kts. EG	0	0	0.00K	0.00K
<a href="#">WEST SOMERSET</a>	PULASKI CO.	KY	06/08/2015	15:15	EST-5	Thunderstorm Wind	50 kts. EG	0	0	0.00K	0.00K
<a href="#">EVARTS</a>	HARLAN CO.	KY	06/08/2015	15:25	EST-5	Thunderstorm Wind	50 kts. EG	0	0	0.00K	0.00K
<a href="#">GRASSY LICK</a>	MONTGOMERY CO.	KY	06/08/2015	15:54	EST-5	Thunderstorm Wind	50 kts. EG	0	0	0.00K	0.00K
<a href="#">JUDSON</a>	GARRARD CO.	KY	06/08/2015	16:10	EST-5	Thunderstorm Wind	52 kts. EG	0	0	0.00K	0.00K
<a href="#">FRENCHBURG</a>	MENIFEE CO.	KY	06/08/2015	16:20	EST-5	Thunderstorm Wind	50 kts. EG	0	0	0.00K	0.00K
<a href="#">STANTON</a>	POWELL CO.	KY	06/08/2015	16:23	EST-5	Thunderstorm Wind	43 kts. EG	0	0	1.00K	0.00K
<a href="#">MARIBA</a>	MENIFEE CO.	KY	06/08/2015	16:25	EST-5	Thunderstorm Wind	50 kts. EG	0	0	0.00K	0.00K
<a href="#">REDWINE</a>	MORGAN CO.	KY	06/08/2015	16:45	EST-5	Thunderstorm Wind	50 kts. EG	0	0	0.00K	0.00K
<a href="#">WEST LIBERTY</a>	MORGAN CO.	KY	06/08/2015	16:50	EST-5	Thunderstorm Wind	50 kts. EG	0	0	0.00K	0.00K
<a href="#">WEST LIBERTY</a>	MORGAN CO.	KY	06/08/2015	16:50	EST-5	Thunderstorm Wind	42 kts. EG	0	0	1.00K	0.00K
<a href="#">WEST LIBERTY</a>	MORGAN CO.	KY	06/08/2015	16:50	EST-5	Thunderstorm Wind	50 kts. EG	0	0	0.00K	0.00K
<a href="#">WEST LIBERTY</a>	MORGAN CO.	KY	06/08/2015	16:56	EST-5	Thunderstorm Wind	50 kts. EG	0	0	0.00K	0.00K
<a href="#">KERZ</a>	JOHNSON CO.	KY	06/08/2015	17:26	EST-5	Thunderstorm Wind	50 kts. EG	0	0	0.00K	0.00K
<a href="#">OIL SPGS</a>	JOHNSON CO.	KY	06/08/2015	17:30	EST-5	Thunderstorm Wind	50 kts. EG	0	0	0.00K	0.00K
<a href="#">CARRIE</a>	KNOTT CO.	KY	06/16/2015	15:20	EST-5	Thunderstorm Wind	50 kts. EG	0	0	0.00K	0.00K
<a href="#">MONTICELLO</a>	WAYNE CO.	KY	06/16/2015	16:40	EST-5	Thunderstorm Wind	50 kts. EG	0	0	0.00K	0.00K
<a href="#">STEUBENVILLE</a>	WAYNE CO.	KY	06/16/2015	16:45	EST-5	Thunderstorm Wind	50 kts. EG	0	0	0.00K	0.00K
<a href="#">VALLEY STATION</a>	JEFFERSON CO.	KY	06/17/2015	16:32	EST-5	Thunderstorm Wind	52 kts. EG	0	0	0.00K	0.00K
<a href="#">SYLVANIA</a>	JEFFERSON CO.	KY	06/17/2015	16:35	EST-5	Thunderstorm Wind	52 kts. EG	0	0	0.00K	0.00K
<a href="#">FAIRDALE</a>	JEFFERSON CO.	KY	06/17/2015	16:40	EST-5	Thunderstorm Wind	52 kts. EG	0	0	0.00K	0.00K
<a href="#">OKOLONA</a>	JEFFERSON CO.	KY	06/17/2015	16:46	EST-5	Thunderstorm Wind	52 kts. EG	0	0	0.00K	0.00K
<a href="#">KECK</a>	BREATHITT CO.	KY	06/18/2015	12:36	EST-5	Thunderstorm Wind	50 kts. EG	0	0	0.00K	0.00K
<a href="#">MT AERIAL</a>	ALLEN CO.	KY	06/18/2015	12:37	CST-6	Thunderstorm Wind	52 kts. EG	0	0	0.00K	0.00K



<a href="#">Location</a>	<a href="#">County/Zone</a>	<a href="#">St.</a>	<a href="#">Date</a>	<a href="#">Time</a>	<a href="#">T.Z.</a>	<a href="#">Type</a>	<a href="#">Mag</a>	<a href="#">Dth</a>	<a href="#">Inj</a>	<a href="#">PrD</a>	<a href="#">CrD</a>
<a href="#">GLENCOE</a>	GALLATIN CO.	KY	06/18/2015	13:07	EST-5	Thunderstorm Wind	50 kts. EG	0	0	1.00K	0.00K
<a href="#">MILFORD</a>	BRACKEN CO.	KY	06/18/2015	13:10	EST-5	Thunderstorm Wind	50 kts. EG	0	0	1.50K	0.00K
<a href="#">SANTA FE</a>	BRACKEN CO.	KY	06/18/2015	13:11	EST-5	Thunderstorm Wind	50 kts. EG	0	0	3.00K	0.00K
<a href="#">ROCKLAND</a>	WARREN CO.	KY	06/18/2015	13:11	CST-6	Thunderstorm Wind	52 kts. EG	0	0	0.00K	0.00K
<a href="#">SANTA FE</a>	BRACKEN CO.	KY	06/18/2015	13:11	EST-5	Thunderstorm Wind	50 kts. EG	0	0	1.00K	0.00K
<a href="#">NICHOLASVILLE</a>	JESSAMINE CO.	KY	06/18/2015	13:20	EST-5	Thunderstorm Wind	52 kts. EG	0	0	0.00K	0.00K
<a href="#">SMITHS GROVE</a>	WARREN CO.	KY	06/18/2015	13:34	CST-6	Thunderstorm Wind	52 kts. EG	0	0	15.00K	0.00K
<a href="#">HITTVILLE</a>	ROBERTSON CO.	KY	06/18/2015	13:42	EST-5	Thunderstorm Wind	50 kts. EG	0	0	1.00K	0.00K
<a href="#">POINDEXTER</a>	HARRISON CO.	KY	06/18/2015	13:57	EST-5	Thunderstorm Wind	52 kts. EG	0	0	0.00K	0.00K
<a href="#">PINE RIDGE</a>	WOLFE CO.	KY	06/18/2015	14:07	EST-5	Thunderstorm Wind	50 kts. EG	0	0	0.00K	0.00K
<a href="#">WINSTON</a>	ESTILL CO.	KY	06/18/2015	14:15	EST-5	Thunderstorm Wind	50 kts. EG	0	0	0.00K	0.00K
<a href="#">CLARKSON</a>	GRAYSON CO.	KY	06/18/2015	14:29	CST-6	Thunderstorm Wind	52 kts. EG	0	0	0.00K	0.00K
<a href="#">NORTH IRVINE</a>	ESTILL CO.	KY	06/18/2015	14:30	EST-5	Thunderstorm Wind	50 kts. EG	0	0	0.00K	0.00K
<a href="#">CARSON</a>	GALLATIN CO.	KY	06/18/2015	15:12	EST-5	Thunderstorm Wind	50 kts. EG	0	0	4.00K	0.00K
<a href="#">TANNER</a>	LARUE CO.	KY	06/18/2015	15:44	EST-5	Thunderstorm Wind	52 kts. EG	0	0	0.00K	0.00K
<a href="#">CYNTHIANA</a>	HARRISON CO.	KY	06/18/2015	15:45	EST-5	Thunderstorm Wind	52 kts. EG	0	0	30.00K	0.00K
<a href="#">BROOKS</a>	BULLITT CO.	KY	06/18/2015	15:52	EST-5	Thunderstorm Wind	52 kts. EG	0	0	10.00K	0.00K
<a href="#">BROOKS</a>	BULLITT CO.	KY	06/18/2015	15:54	EST-5	Thunderstorm Wind	52 kts. EG	0	0	0.00K	0.00K
<a href="#">LEESBURG</a>	HARRISON CO.	KY	06/18/2015	16:00	EST-5	Thunderstorm Wind	52 kts. EG	0	0	5.00K	0.00K
<a href="#">PARKWAY VLG</a>	JEFFERSON CO.	KY	06/18/2015	16:15	EST-5	Thunderstorm Wind	52 kts. EG	0	0	40.00K	0.00K
<a href="#">MILLARD</a>	PIKE CO.	KY	06/18/2015	17:00	EST-5	Thunderstorm Wind	50 kts. EG	0	0	0.00K	0.00K
<a href="#">ALTON</a>	ANDERSON CO.	KY	06/18/2015	17:13	EST-5	Thunderstorm Wind	52 kts. EG	0	0	50.00K	0.00K
<a href="#">LAWRENCEBURG</a>	ANDERSON CO.	KY	06/18/2015	17:15	EST-5	Thunderstorm Wind	52 kts. EG	0	0	10.00K	0.00K
<a href="#">FT GARRET</a>	WOODFORD CO.	KY	06/18/2015	17:22	EST-5	Thunderstorm Wind	52 kts. EG	0	0	0.00K	0.00K
<a href="#">LEXINGTON</a>	FAYETTE CO.	KY	06/18/2015	17:45	EST-5	Thunderstorm Wind	52 kts. EG	0	0	1.00K	0.00K
<a href="#">FARMINGTON</a>	GRAVES CO.	KY	06/19/2015	12:28	CST-6	Thunderstorm Wind	56 kts. EG	0	0	1.00K	0.00K
<a href="#">GOLO</a>	GRAVES CO.	KY	06/19/2015	12:29	CST-6	Thunderstorm Wind	52 kts. EG	0	0	0.00K	0.00K
<a href="#">GLENDALE</a>	HARDIN CO.	KY	06/19/2015	16:00	EST-5	Thunderstorm Wind	52 kts. EG	0	0	5.00K	0.00K
<a href="#">ELIZABETH TOWN</a>	HARDIN CO.	KY	06/19/2015	16:14	EST-5	Thunderstorm Wind	52 kts. EG	0	0	0.00K	0.00K
<a href="#">GLASGOW</a>	BARREN CO.	KY	06/19/2015	18:20	CST-6	Thunderstorm Wind	52 kts. EG	0	0	0.00K	0.00K
<a href="#">GLASGOW</a>	BARREN CO.	KY	06/19/2015	18:20	CST-6	Thunderstorm Wind	52 kts. EG	0	0	3.00K	0.00K
<a href="#">HARDYVILLE</a>	HART CO.	KY	06/21/2015	13:56	CST-6	Thunderstorm Wind	53 kts. MG	0	0	0.00K	0.00K
<a href="#">GREENSBURG</a>	GREEN CO.	KY	06/21/2015	14:10	CST-6	Thunderstorm Wind	52 kts. EG	0	0	1.00K	0.00K
<a href="#">GREENSBURG</a>	GREEN CO.	KY	06/21/2015	14:20	CST-6	Thunderstorm Wind	52 kts. EG	0	0	0.00K	0.00K
<a href="#">GOOSEROCK</a>	CLAY CO.	KY	06/21/2015	14:50	EST-5	Thunderstorm Wind	50 kts. EG	0	0	0.00K	0.00K
<a href="#">TEMPLE HILL</a>	BARREN CO.	KY	06/21/2015	15:00	CST-6	Thunderstorm Wind	52 kts. EG	0	0	0.00K	0.00K
<a href="#">HYDEN</a>	LESLIE CO.	KY	06/21/2015	15:05	EST-5	Thunderstorm Wind	50 kts. EG	0	0	0.00K	0.00K
<a href="#">WHITCO</a>	LETCHER CO.	KY	06/21/2015	15:15	EST-5	Thunderstorm Wind	50 kts. EG	0	0	0.00K	0.00K
<a href="#">MOZELLE</a>	LESLIE CO.	KY	06/21/2015	15:30	EST-5	Thunderstorm Wind	50 kts. EG	0	0	0.00K	0.00K
<a href="#">SETTLE</a>	ALLEN CO.	KY	06/21/2015	15:57	CST-6	Thunderstorm Wind	52 kts. EG	0	0	0.00K	0.00K
<a href="#">DAVENPORT</a>	BUTLER CO.	KY	06/21/2015	15:59	CST-6	Thunderstorm Wind	52 kts. EG	0	0	0.00K	0.00K
<a href="#">MIDDLESBORO</a>	BELL CO.	KY	06/21/2015	16:03	EST-5	Thunderstorm Wind	50 kts. EG	0	0	0.00K	0.00K

<a href="#">Location</a>	<a href="#">County/Zone</a>	<a href="#">St.</a>	<a href="#">Date</a>	<a href="#">Time</a>	<a href="#">T.Z.</a>	<a href="#">Type</a>	<a href="#">Mag</a>	<a href="#">Dth</a>	<a href="#">Inj</a>	<a href="#">PrD</a>	<a href="#">CrD</a>
<a href="#">MONTICELLO WAYNE ARP</a>	WAYNE CO.	KY	06/21/2015	16:43	EST-5	Thunderstorm Wind	50 kts. EG	0	0	0.00K	0.00K
<a href="#">SUSIE</a>	WAYNE CO.	KY	06/21/2015	16:45	EST-5	Thunderstorm Wind	50 kts. EG	0	0	0.00K	0.00K
<a href="#">STEARNS</a>	MCCREARY CO.	KY	06/21/2015	17:25	EST-5	Thunderstorm Wind	52 kts. EG	0	0	0.00K	0.00K
<a href="#">STEARNS</a>	MCCREARY CO.	KY	06/21/2015	17:25	EST-5	Thunderstorm Wind	60 kts. EG	0	0	0.00K	0.00K
<a href="#">HARTFORD</a>	OHIO CO.	KY	06/21/2015	20:22	CST-6	Thunderstorm Wind	52 kts. EG	0	0	0.00K	0.00K
<a href="#">GARRETT</a>	MEADE CO.	KY	06/21/2015	21:20	EST-5	Thunderstorm Wind	52 kts. EG	0	0	3.00K	0.00K
<a href="#">GARRETT</a>	MEADE CO.	KY	06/21/2015	21:22	EST-5	Thunderstorm Wind	52 kts. EG	0	0	10.00K	0.00K
<a href="#">KNOB LICK</a>	METCALFE CO.	KY	06/21/2015	22:08	CST-6	Thunderstorm Wind	52 kts. EG	0	0	15.00K	0.00K
<a href="#">GRETHEL</a>	FLOYD CO.	KY	06/25/2015	18:10	EST-5	Thunderstorm Wind	50 kts. EG	0	0	0.00K	0.00K
<a href="#">BETHANNA</a>	MAGOFFIN CO.	KY	06/25/2015	18:15	EST-5	Thunderstorm Wind	50 kts. EG	0	0	0.00K	0.00K
<a href="#">VIRGIE</a>	PIKE CO.	KY	06/25/2015	18:20	EST-5	Thunderstorm Wind	50 kts. EG	0	0	0.00K	0.00K
<a href="#">DWARF</a>	PERRY CO.	KY	06/25/2015	19:22	EST-5	Thunderstorm Wind	50 kts. EG	0	0	0.00K	0.00K
<a href="#">MYSTIC</a>	BRECKINRIDGE CO.	KY	06/25/2015	19:40	CST-6	Thunderstorm Wind	52 kts. EG	0	0	10.00K	0.00K
<a href="#">LANHAMTOWN</a>	CASEY CO.	KY	06/25/2015	23:03	EST-5	Thunderstorm Wind	52 kts. EG	0	0	0.00K	0.00K
<a href="#">BONNIEVILLE</a>	HART CO.	KY	06/26/2015	00:20	CST-6	Thunderstorm Wind	52 kts. EG	0	0	0.00K	0.00K
<a href="#">GAITHERS</a>	HARDIN CO.	KY	06/26/2015	01:10	EST-5	Thunderstorm Wind	52 kts. EG	0	0	2.00K	0.00K
<a href="#">DENT</a>	RUSSELL CO.	KY	06/26/2015	01:17	CST-6	Thunderstorm Wind	52 kts. EG	0	0	0.00K	0.00K
<a href="#">RUSSELL SPGS</a>	RUSSELL CO.	KY	06/26/2015	01:27	CST-6	Thunderstorm Wind	52 kts. EG	0	0	0.00K	0.00K
<a href="#">MT SHERMAN</a>	LARUE CO.	KY	06/26/2015	01:35	EST-5	Thunderstorm Wind	52 kts. EG	0	0	0.00K	0.00K
<a href="#">TEATERSVILLE</a>	GARRARD CO.	KY	06/26/2015	01:41	EST-5	Thunderstorm Wind	52 kts. EG	0	0	0.00K	0.00K
<a href="#">PENICKS</a>	MARION CO.	KY	06/26/2015	01:43	EST-5	Thunderstorm Wind	52 kts. EG	0	0	0.00K	0.00K
<a href="#">LEBANON</a>	MARION CO.	KY	06/26/2015	01:43	EST-5	Thunderstorm Wind	52 kts. EG	0	0	0.00K	0.00K
<a href="#">CULVERTOWN</a>	NELSON CO.	KY	06/26/2015	01:59	EST-5	Thunderstorm Wind	52 kts. EG	0	0	0.00K	0.00K
<a href="#">BIGHILL</a>	MADISON CO.	KY	06/26/2015	02:10	EST-5	Thunderstorm Wind	52 kts. EG	0	0	0.00K	0.00K
<a href="#">WAYNESBURG</a>	LINCOLN CO.	KY	06/26/2015	02:12	EST-5	Thunderstorm Wind	52 kts. EG	0	0	0.00K	0.00K
<a href="#">MONTICELLO WAYNE ARP</a>	WAYNE CO.	KY	06/26/2015	02:52	EST-5	Thunderstorm Wind	50 kts. EG	0	0	0.00K	0.00K
<a href="#">JABEZ</a>	RUSSELL CO.	KY	06/26/2015	02:55	CST-6	Thunderstorm Wind	52 kts. EG	0	0	1.00K	0.00K
<a href="#">SIMERS</a>	PIKE CO.	KY	06/26/2015	02:55	EST-5	Thunderstorm Wind	50 kts. EG	0	0	0.00K	0.00K
<a href="#">GOLO</a>	GRAVES CO.	KY	06/26/2015	11:04	CST-6	Thunderstorm Wind	52 kts. EG	0	0	8.00K	0.00K
<a href="#">CUNNINGHAM</a>	CARLISLE CO.	KY	06/26/2015	11:20	CST-6	Thunderstorm Wind	56 kts. EG	0	0	1.00K	0.00K
<a href="#">HARDIN</a>	MARSHALL CO.	KY	06/26/2015	11:50	CST-6	Thunderstorm Wind	52 kts. EG	0	0	1.00K	0.00K
<a href="#">KANSAS</a>	GRAVES CO.	KY	06/26/2015	11:50	CST-6	Thunderstorm Wind	52 kts. EG	0	0	23.00K	0.00K
<a href="#">PALMA</a>	MARSHALL CO.	KY	06/26/2015	12:30	CST-6	Thunderstorm Wind	52 kts. EG	0	0	5.00K	0.00K
<a href="#">MORTONS GAP</a>	HOPKINS CO.	KY	06/26/2015	12:53	CST-6	Thunderstorm Wind	52 kts. EG	0	0	5.00K	0.00K
<a href="#">KANSAS</a>	GRAVES CO.	KY	06/26/2015	13:07	CST-6	Thunderstorm Wind	52 kts. EG	0	0	0.00K	0.00K
<a href="#">MADISONVILLE</a>	HOPKINS CO.	KY	06/26/2015	13:15	CST-6	Thunderstorm Wind	56 kts. EG	0	0	6.00K	0.00K
<a href="#">HEFLIN</a>	OHIO CO.	KY	06/26/2015	13:37	CST-6	Thunderstorm Wind	52 kts. EG	0	0	15.00K	0.00K
<a href="#">CUNNINGHAM</a>	CARLISLE CO.	KY	06/26/2015	13:40	CST-6	Thunderstorm Wind	52 kts. EG	0	0	1.00K	0.00K
<a href="#">HAYNESVILLE</a>	OHIO CO.	KY	06/26/2015	14:04	CST-6	Thunderstorm Wind	52 kts. EG	0	0	0.00K	0.00K
<a href="#">THREE SPGS</a>	WARREN CO.	KY	06/26/2015	14:15	CST-6	Thunderstorm Wind	81 kts. MG	0	0	0.00K	0.00K
<a href="#">LEITCHFIELD</a>	GRAYSON CO.	KY	06/26/2015	14:17	CST-6	Thunderstorm Wind	52 kts. EG	0	0	50.00K	0.00K

<a href="#">Location</a>	<a href="#">County/Zone</a>	<a href="#">St.</a>	<a href="#">Date</a>	<a href="#">Time</a>	<a href="#">T.Z.</a>	<a href="#">Type</a>	<a href="#">Mag</a>	<a href="#">Dth</a>	<a href="#">Inj</a>	<a href="#">PrD</a>	<a href="#">CrD</a>
<a href="#">DRY FORK</a>	BARREN CO.	KY	06/26/2015	14:20	CST-6	Thunderstorm Wind	52 kts. EG	0	0	0.00K	0.00K
<a href="#">LA FAYETTE</a>	CHRISTIAN CO.	KY	06/26/2015	14:25	CST-6	Thunderstorm Wind	52 kts. EG	0	0	10.00K	0.00K
<a href="#">LEGRAND</a>	HART CO.	KY	06/26/2015	14:32	CST-6	Thunderstorm Wind	52 kts. EG	0	0	0.00K	0.00K
<a href="#">CLINTON</a>	HICKMAN CO.	KY	06/26/2015	14:37	CST-6	Thunderstorm Wind	56 kts. EG	0	0	5.00K	0.00K
<a href="#">POLKVILLE</a>	WARREN CO.	KY	06/26/2015	14:42	CST-6	Thunderstorm Wind	52 kts. EG	0	0	0.00K	0.00K
<a href="#">GOODLUCK</a>	METCALFE CO.	KY	06/26/2015	14:55	CST-6	Thunderstorm Wind	52 kts. EG	0	0	0.00K	0.00K
<a href="#">OLMSTEAD</a>	LOGAN CO.	KY	06/26/2015	15:40	CST-6	Thunderstorm Wind	52 kts. EG	0	0	0.00K	0.00K
<a href="#">FLAHERTY</a>	MEADE CO.	KY	06/26/2015	15:52	EST-5	Thunderstorm Wind	52 kts. EG	0	0	0.00K	0.00K
<a href="#">FLAHERTY</a>	MEADE CO.	KY	06/26/2015	15:55	EST-5	Thunderstorm Wind	52 kts. EG	0	0	1.00K	0.00K
<a href="#">ROCK HAVEN</a>	MEADE CO.	KY	06/26/2015	15:57	EST-5	Thunderstorm Wind	52 kts. EG	0	0	1.00K	0.00K
<a href="#">MULDRAUGH</a>	MEADE CO.	KY	06/26/2015	16:00	EST-5	Thunderstorm Wind	52 kts. EG	0	0	0.00K	0.00K
<a href="#">CEDARCREST</a>	WAYNE CO.	KY	06/26/2015	16:00	EST-5	Thunderstorm Wind	50 kts. EG	0	0	0.00K	0.00K
<a href="#">FRANKLIN</a>	SIMPSON CO.	KY	06/26/2015	16:20	CST-6	Thunderstorm Wind	52 kts. EG	0	0	0.00K	0.00K
<a href="#">ORELL</a>	JEFFERSON CO.	KY	06/26/2015	16:24	EST-5	Thunderstorm Wind	52 kts. EG	0	0	0.00K	0.00K
<a href="#">CAINS STORE</a>	PULASKI CO.	KY	06/26/2015	16:35	EST-5	Thunderstorm Wind	50 kts. EG	0	0	0.00K	0.00K
<a href="#">(SDF)STANIFORD FLDL</a>	JEFFERSON CO.	KY	06/26/2015	16:36	EST-5	Thunderstorm Wind	50 kts. MG	0	0	0.00K	0.00K
<a href="#">TAYLORSVILLE</a>	SPENCER CO.	KY	06/26/2015	16:50	EST-5	Thunderstorm Wind	52 kts. EG	0	0	0.00K	0.00K
<a href="#">MIDDLETOWN</a>	JEFFERSON CO.	KY	06/26/2015	16:50	EST-5	Thunderstorm Wind	52 kts. EG	0	0	0.00K	0.00K
<a href="#">LONG RUN</a>	JEFFERSON CO.	KY	06/26/2015	16:52	EST-5	Thunderstorm Wind	52 kts. EG	0	0	0.00K	0.00K
<a href="#">VEACHLAND</a>	SHELBY CO.	KY	06/26/2015	17:02	EST-5	Thunderstorm Wind	52 kts. EG	0	0	0.00K	0.00K
<a href="#">SHELBYVILLE</a>	SHELBY CO.	KY	06/26/2015	17:02	EST-5	Thunderstorm Wind	52 kts. EG	0	0	20.00K	0.00K
<a href="#">CHOATEVILLE</a>	FRANKLIN CO.	KY	06/26/2015	17:27	EST-5	Thunderstorm Wind	52 kts. EG	0	0	0.00K	0.00K
<a href="#">OWENTON</a>	OWEN CO.	KY	06/26/2015	17:42	EST-5	Thunderstorm Wind	50 kts. EG	0	0	5.00K	0.00K
<a href="#">LAWRENCEVILLE</a>	GRANT CO.	KY	06/26/2015	17:50	EST-5	Thunderstorm Wind	50 kts. EG	0	0	5.00K	0.00K
<a href="#">CORINTH</a>	GRANT CO.	KY	06/26/2015	17:53	EST-5	Thunderstorm Wind	50 kts. EG	0	0	3.00K	0.00K
<a href="#">LOCUST</a>	CARROLL CO.	KY	06/26/2015	17:57	EST-5	Thunderstorm Wind	50 kts. EG	0	0	1.00K	0.00K
<a href="#">ETHRIDGE</a>	GALLATIN CO.	KY	06/26/2015	18:05	EST-5	Thunderstorm Wind	50 kts. EG	0	0	2.00K	0.00K
<a href="#">GLENCOE</a>	GALLATIN CO.	KY	06/26/2015	18:10	EST-5	Thunderstorm Wind	50 kts. EG	0	0	3.00K	0.00K
<a href="#">CONNERSVILLE</a>	HARRISON CO.	KY	06/26/2015	18:12	EST-5	Thunderstorm Wind	52 kts. EG	0	0	5.00K	0.00K
<a href="#">NORTH MIDDLETOWN</a>	BOURBON CO.	KY	06/26/2015	18:24	EST-5	Thunderstorm Wind	52 kts. EG	0	0	0.00K	0.00K
<a href="#">CYNTHIANA</a>	HARRISON CO.	KY	06/26/2015	18:29	EST-5	Thunderstorm Wind	52 kts. EG	0	0	0.00K	0.00K
<a href="#">WESTON</a>	NICHOLAS CO.	KY	06/26/2015	18:45	EST-5	Thunderstorm Wind	52 kts. EG	0	0	0.00K	0.00K
<a href="#">MOOREFIELD</a>	NICHOLAS CO.	KY	06/26/2015	18:47	EST-5	Thunderstorm Wind	52 kts. EG	0	0	0.00K	0.00K
<a href="#">STRATHMOOR VLG</a>	JEFFERSON CO.	KY	06/29/2015	13:35	EST-5	Thunderstorm Wind	52 kts. EG	0	0	0.00K	0.00K
<a href="#">JEFFERSONTOWN</a>	JEFFERSON CO.	KY	06/29/2015	13:45	EST-5	Thunderstorm Wind	52 kts. EG	0	0	5.00K	0.00K
<a href="#">BEAUMONT</a>	METCALFE CO.	KY	06/29/2015	14:52	CST-6	Thunderstorm Wind	52 kts. EG	0	0	0.00K	0.00K
<a href="#">LAWRENCEBURG</a>	ANDERSON CO.	KY	06/29/2015	15:35	EST-5	Thunderstorm Wind	52 kts. EG	0	0	0.00K	0.00K
<a href="#">VERSAILLES</a>	WOODFORD CO.	KY	06/29/2015	15:43	EST-5	Thunderstorm Wind	52 kts. EG	0	0	0.00K	0.00K
<a href="#">ALBANY</a>	CLINTON CO.	KY	06/29/2015	15:52	CST-6	Thunderstorm Wind	52 kts. EG	0	0	0.00K	0.00K
<a href="#">JONESTOWN</a>	FAYETTE CO.	KY	06/29/2015	16:10	EST-5	Thunderstorm Wind	52 kts. EG	0	0	15.00K	0.00K
<a href="#">WILMORE</a>	JESSAMINE CO.	KY	06/29/2015	16:20	EST-5	Thunderstorm Wind	52 kts. EG	0	0	0.00K	0.00K
<a href="#">BLOOMINGTON</a>	MAGOFFIN CO.	KY	06/29/2015	16:30	EST-5	Thunderstorm Wind	60 kts. EG	0	0	0.00K	0.00K

<a href="#">Location</a>	<a href="#">County/Zone</a>	<a href="#">St.</a>	<a href="#">Date</a>	<a href="#">Time</a>	<a href="#">T.Z.</a>	<a href="#">Type</a>	<a href="#">Mag</a>	<a href="#">Dth</a>	<a href="#">Inj</a>	<a href="#">PrD</a>	<a href="#">CrD</a>
<a href="#">MALONE</a>	MORGAN CO.	KY	06/29/2015	16:36	EST-5	Thunderstorm Wind	50 kts. EG	0	0	0.00K	0.00K
<a href="#">STANTON</a>	POWELL CO.	KY	06/29/2015	17:04	EST-5	Thunderstorm Wind	50 kts. EG	0	0	0.00K	0.00K
<a href="#">BETHANY</a>	WOLFE CO.	KY	06/29/2015	18:05	EST-5	Thunderstorm Wind	50 kts. EG	0	0	0.00K	0.00K
<a href="#">VORTEX</a>	WOLFE CO.	KY	06/29/2015	18:13	EST-5	Thunderstorm Wind	52 kts. EG	0	0	0.00K	0.00K
<a href="#">WILHURST</a>	BREATHITT CO.	KY	06/29/2015	18:45	EST-5	Thunderstorm Wind	52 kts. EG	0	0	0.00K	0.00K
<a href="#">HUEYS CORNER</a>	BOONE CO.	KY	06/30/2015	13:32	EST-5	Thunderstorm Wind	50 kts. EG	0	0	0.75K	0.00K
<a href="#">WALTON</a>	BOONE CO.	KY	06/30/2015	13:37	EST-5	Thunderstorm Wind	50 kts. EG	0	0	0.75K	0.00K
<a href="#">WALTON</a>	BOONE CO.	KY	06/30/2015	13:40	EST-5	Thunderstorm Wind	50 kts. EG	0	0	0.75K	0.00K
<a href="#">GRANTS LICK</a>	CAMPBELL CO.	KY	06/30/2015	13:54	EST-5	Thunderstorm Wind	50 kts. EG	0	0	3.00K	0.00K
<a href="#">POLKSVILLE</a>	BATH CO.	KY	06/30/2015	15:58	EST-5	Thunderstorm Wind	50 kts. EG	0	0	0.00K	0.00K
<a href="#">BOWEN</a>	POWELL CO.	KY	06/30/2015	18:45	EST-5	Thunderstorm Wind	50 kts. EG	0	0	0.00K	0.00K
<a href="#">GOSHEN</a>	OLDHAM CO.	KY	06/30/2015	20:06	EST-5	Thunderstorm Wind	52 kts. EG	0	0	0.00K	0.00K

**Table T-9. Thunderstorm Wind Locations, Occurrences, Extent, Impacts, 7/1/2015 – 12/31/2015**

<a href="#">Location</a>	<a href="#">County/Zone</a>	<a href="#">St.</a>	<a href="#">Date</a>	<a href="#">Time</a>	<a href="#">T.Z.</a>	<a href="#">Type</a>	<a href="#">Mag</a>	<a href="#">Dth</a>	<a href="#">Inj</a>	<a href="#">PrD</a>	<a href="#">CrD</a>
<b>Totals:</b>								0	4	1.778M	22.00K
<a href="#">HEATH</a>	MCCRACKEN CO.	KY	07/02/2015	01:05	CST-6	Thunderstorm Wind	52 kts. EG	0	0	4.00K	0.00K
<a href="#">PRITCHARDSVILLE</a>	BARREN CO.	KY	07/02/2015	15:10	CST-6	Thunderstorm Wind	52 kts. EG	0	0	0.00K	0.00K
<a href="#">RINEYVILLE</a>	HARDIN CO.	KY	07/07/2015	13:55	EST-5	Thunderstorm Wind	52 kts. EG	0	0	10.00K	0.00K
<a href="#">COXS CREEK</a>	NELSON CO.	KY	07/07/2015	14:05	EST-5	Thunderstorm Wind	52 kts. EG	0	0	0.00K	0.00K
<a href="#">BARDSTOWN</a>	NELSON CO.	KY	07/07/2015	14:28	EST-5	Thunderstorm Wind	83 kts. EG	0	0	100.00K	0.00K
<a href="#">LEXINGTON</a>	FAYETTE CO.	KY	07/07/2015	15:30	EST-5	Thunderstorm Wind	52 kts. EG	0	0	0.00K	0.00K
<a href="#">SHARPSBURG</a>	BATH CO.	KY	07/07/2015	16:20	EST-5	Thunderstorm Wind	50 kts. EG	0	0	0.00K	0.00K
<a href="#">FLEMINGSBURG JCT</a>	FLEMING CO.	KY	07/07/2015	16:25	EST-5	Thunderstorm Wind	56 kts. EG	0	0	0.00K	0.00K
<a href="#">CONCORD</a>	LEWIS CO.	KY	07/07/2015	17:08	EST-5	Thunderstorm Wind	50 kts. EG	0	0	2.00K	0.00K
<a href="#">DANVILLE</a>	BOYLE CO.	KY	07/07/2015	18:15	EST-5	Thunderstorm Wind	52 kts. EG	0	0	0.00K	0.00K
<a href="#">ROWLETTS</a>	HART CO.	KY	07/07/2015	18:53	CST-6	Thunderstorm Wind	52 kts. EG	0	0	0.00K	0.00K
<a href="#">WOODSONVILLE</a>	HART CO.	KY	07/07/2015	18:56	CST-6	Thunderstorm Wind	52 kts. EG	0	0	0.00K	0.00K
<a href="#">GREENSBURG</a>	GREEN CO.	KY	07/07/2015	18:58	CST-6	Thunderstorm Wind	52 kts. EG	0	0	0.00K	0.00K
<a href="#">KEENE</a>	JESSAMINE CO.	KY	07/07/2015	19:10	EST-5	Thunderstorm Wind	52 kts. EG	0	0	0.00K	0.00K
<a href="#">WISEMANTOWN</a>	ESTILL CO.	KY	07/07/2015	19:20	EST-5	Thunderstorm Wind	52 kts. EG	0	0	0.00K	0.00K
<a href="#">LEITCHFIELD CROSSING</a>	HART CO.	KY	07/09/2015	10:53	CST-6	Thunderstorm Wind	52 kts. EG	0	0	0.00K	0.00K
<a href="#">SUMMERSVILLE</a>	GREEN CO.	KY	07/09/2015	10:58	CST-6	Thunderstorm Wind	52 kts. EG	0	0	0.00K	0.00K
<a href="#">GABE</a>	GREEN CO.	KY	07/09/2015	10:58	CST-6	Thunderstorm Wind	52 kts. EG	0	0	50.00K	0.00K
<a href="#">WOODSONVILLE</a>	HART CO.	KY	07/09/2015	10:58	CST-6	Thunderstorm Wind	52 kts. EG	0	0	0.00K	0.00K
<a href="#">FORAKER</a>	MAGOFFIN CO.	KY	07/09/2015	11:50	EST-5	Thunderstorm Wind	50 kts. EG	0	0	0.00K	0.00K
<a href="#">CAMPBELLSVILLE</a>	TAYLOR CO.	KY	07/09/2015	12:09	EST-5	Thunderstorm Wind	52 kts. EG	0	0	15.00K	0.00K
<a href="#">ELK HORN</a>	TAYLOR CO.	KY	07/09/2015	12:12	EST-5	Thunderstorm Wind	52 kts. EG	0	0	5.00K	0.00K
<a href="#">CAMPBELLSVILLE</a>	TAYLOR CO.	KY	07/09/2015	12:15	EST-5	Thunderstorm Wind	52 kts. EG	0	0	0.00K	0.00K
<a href="#">SPURLINGTON</a>	TAYLOR CO.	KY	07/09/2015	12:20	EST-5	Thunderstorm Wind	52 kts. EG	0	0	0.00K	0.00K
<a href="#">HODE</a>	MARTIN CO.	KY	07/09/2015	12:35	EST-5	Thunderstorm Wind	50 kts. EG	0	0	0.00K	0.00K

<a href="#">Location</a>	<a href="#">County/Zone</a>	<a href="#">St.</a>	<a href="#">Date</a>	<a href="#">Time</a>	<a href="#">T.Z.</a>	<a href="#">Type</a>	<a href="#">Mag</a>	<a href="#">Dth</a>	<a href="#">Inj</a>	<a href="#">PrD</a>	<a href="#">CrD</a>
<a href="#">PRICETOWN</a>	CASEY CO.	KY	07/09/2015	12:37	EST-5	Thunderstorm Wind	52 kts. EG	0	0	0.00K	0.00K
<a href="#">KINGS MTN</a>	LINCOLN CO.	KY	07/09/2015	12:50	EST-5	Thunderstorm Wind	52 kts. EG	0	0	0.00K	0.00K
<a href="#">EUBANK</a>	PULASKI CO.	KY	07/09/2015	12:55	EST-5	Thunderstorm Wind	52 kts. EG	0	0	0.00K	0.00K
<a href="#">OTTAWA</a>	ROCKCASTLE CO.	KY	07/09/2015	13:01	EST-5	Thunderstorm Wind	50 kts. EG	0	0	0.00K	0.00K
<a href="#">OTTAWA</a>	ROCKCASTLE CO.	KY	07/09/2015	13:01	EST-5	Thunderstorm Wind	50 kts. EG	0	0	0.00K	0.00K
<a href="#">BRODHEAD</a>	ROCKCASTLE CO.	KY	07/09/2015	13:02	EST-5	Thunderstorm Wind	50 kts. EG	0	0	0.00K	0.00K
<a href="#">BRODHEAD</a>	ROCKCASTLE CO.	KY	07/09/2015	13:02	EST-5	Thunderstorm Wind	61 kts. EG	0	0	0.00K	0.00K
<a href="#">BRODHEAD</a>	ROCKCASTLE CO.	KY	07/09/2015	13:02	EST-5	Thunderstorm Wind	52 kts. EG	0	0	0.00K	0.00K
<a href="#">BRODHEAD</a>	ROCKCASTLE CO.	KY	07/09/2015	13:06	EST-5	Thunderstorm Wind	55 kts. EG	0	0	0.00K	0.00K
<a href="#">GRAB ORCHARD</a>	LINCOLN CO.	KY	07/09/2015	13:06	EST-5	Thunderstorm Wind	52 kts. EG	0	0	0.00K	0.00K
<a href="#">BRODHEAD</a>	ROCKCASTLE CO.	KY	07/09/2015	13:06	EST-5	Thunderstorm Wind	50 kts. EG	0	0	0.00K	0.00K
<a href="#">SAND SPGS</a>	ROCKCASTLE CO.	KY	07/09/2015	13:06	EST-5	Thunderstorm Wind	52 kts. EG	0	0	0.00K	0.00K
<a href="#">MIDDLETOWN</a>	MADISON CO.	KY	07/09/2015	13:21	EST-5	Thunderstorm Wind	52 kts. EG	0	0	10.00K	0.00K
<a href="#">BUGGYTOWN</a>	MADISON CO.	KY	07/09/2015	13:25	EST-5	Thunderstorm Wind	52 kts. EG	0	0	0.00K	0.00K
<a href="#">GRAY HAWK</a>	JACKSON CO.	KY	07/09/2015	13:32	EST-5	Thunderstorm Wind	50 kts. EG	0	0	0.00K	0.00K
<a href="#">WARFIELD</a>	MARTIN CO.	KY	07/09/2015	13:35	EST-5	Thunderstorm Wind	50 kts. EG	0	0	0.00K	0.00K
<a href="#">TRAVELLERS REST</a>	OWSLEY CO.	KY	07/09/2015	13:44	EST-5	Thunderstorm Wind	50 kts. EG	0	0	0.00K	0.00K
<a href="#">WITT SPGS</a>	ESTILL CO.	KY	07/09/2015	13:50	EST-5	Thunderstorm Wind	50 kts. EG	0	0	0.00K	0.00K
<a href="#">BEATTYVILLE</a>	LEE CO.	KY	07/09/2015	14:00	EST-5	Thunderstorm Wind	55 kts. EG	0	0	0.00K	0.00K
<a href="#">WOLF COAL</a>	BREATHITT CO.	KY	07/09/2015	14:05	EST-5	Thunderstorm Wind	50 kts. EG	0	0	0.00K	0.00K
<a href="#">TALLEGA</a>	LEE CO.	KY	07/09/2015	14:05	EST-5	Thunderstorm Wind	55 kts. EG	0	0	0.00K	0.00K
<a href="#">CHENOWEE</a>	BREATHITT CO.	KY	07/09/2015	14:08	EST-5	Thunderstorm Wind	52 kts. EG	0	0	0.00K	0.00K
<a href="#">CAMPTON</a>	WOLFE CO.	KY	07/09/2015	14:10	EST-5	Thunderstorm Wind	50 kts. EG	0	0	0.00K	0.00K
<a href="#">KEMP</a>	ADAIR CO.	KY	07/09/2015	14:19	CST-6	Thunderstorm Wind	52 kts. EG	0	0	5.00K	0.00K
<a href="#">HAZEL GREEN</a>	WOLFE CO.	KY	07/09/2015	14:20	EST-5	Thunderstorm Wind	50 kts. EG	0	0	0.00K	0.00K
<a href="#">GRADYVILLE</a>	ADAIR CO.	KY	07/09/2015	14:26	CST-6	Thunderstorm Wind	52 kts. EG	0	0	20.00K	0.00K
<a href="#">ROUSSEAU</a>	BREATHITT CO.	KY	07/09/2015	14:27	EST-5	Thunderstorm Wind	52 kts. EG	0	0	0.00K	0.00K
<a href="#">SALYERSVILLE</a>	MAGOFFIN CO.	KY	07/09/2015	14:42	EST-5	Thunderstorm Wind	52 kts. EG	0	0	0.00K	0.00K
<a href="#">SALYERSVILLE</a>	MAGOFFIN CO.	KY	07/09/2015	14:42	EST-5	Thunderstorm Wind	55 kts. EG	0	0	0.00K	0.00K
<a href="#">MID</a>	MAGOFFIN CO.	KY	07/09/2015	14:43	EST-5	Thunderstorm Wind	52 kts. EG	0	0	0.00K	0.00K
<a href="#">SALYERSVILLE</a>	MAGOFFIN CO.	KY	07/09/2015	14:44	EST-5	Thunderstorm Wind	55 kts. EG	0	0	0.00K	0.00K
<a href="#">MASHFORK</a>	MAGOFFIN CO.	KY	07/09/2015	14:50	EST-5	Thunderstorm Wind	55 kts. EG	0	0	0.00K	0.00K
<a href="#">FALCON</a>	MAGOFFIN CO.	KY	07/09/2015	14:50	EST-5	Thunderstorm Wind	55 kts. EG	0	0	0.00K	0.00K
<a href="#">RUSSELL SPGS ARPT</a>	RUSSELL CO.	KY	07/09/2015	14:56	CST-6	Thunderstorm Wind	52 kts. EG	0	0	15.00K	0.00K
<a href="#">PRESTONSBURG</a>	FLOYD CO.	KY	07/09/2015	14:57	EST-5	Thunderstorm Wind	50 kts. EG	0	0	0.00K	0.00K
<a href="#">PRESTONSBURG</a>	FLOYD CO.	KY	07/09/2015	14:59	EST-5	Thunderstorm Wind	50 kts. EG	0	0	0.00K	0.00K
<a href="#">BOLDMAN</a>	FLOYD CO.	KY	07/09/2015	15:01	EST-5	Thunderstorm Wind	50 kts. EG	0	0	0.00K	0.00K
<a href="#">RUSSELL SPGS</a>	RUSSELL CO.	KY	07/09/2015	15:04	CST-6	Thunderstorm Wind	52 kts. EG	0	0	0.00K	0.00K
<a href="#">DALLO</a>	RUSSELL CO.	KY	07/09/2015	15:05	CST-6	Thunderstorm Wind	52 kts. EG	0	0	20.00K	0.00K
<a href="#">PAULEY</a>	PIKE CO.	KY	07/09/2015	15:12	EST-5	Thunderstorm Wind	50 kts. EG	0	0	0.00K	0.00K
<a href="#">VIRGIE</a>	PIKE CO.	KY	07/09/2015	15:15	EST-5	Thunderstorm Wind	50 kts. EG	0	0	0.00K	0.00K
<a href="#">BOURBON</a>	PULASKI CO.	KY	07/09/2015	15:37	EST-5	Thunderstorm Wind	50 kts. EG	0	0	0.00K	0.00K



<a href="#">Location</a>	<a href="#">County/Zone</a>	<a href="#">St.</a>	<a href="#">Date</a>	<a href="#">Time</a>	<a href="#">T.Z.</a>	<a href="#">Type</a>	<a href="#">Mag</a>	<a href="#">Dth</a>	<a href="#">Inj</a>	<a href="#">PrD</a>	<a href="#">CrD</a>
<a href="#">BURNETTA</a>	PULASKI CO.	KY	07/09/2015	16:20	EST-5	Thunderstorm Wind	50 kts. EG	0	0	0.00K	0.00K
<a href="#">NANCY</a>	PULASKI CO.	KY	07/09/2015	16:27	EST-5	Thunderstorm Wind	50 kts. EG	0	0	0.00K	0.00K
<a href="#">SARDIS</a>	PULASKI CO.	KY	07/09/2015	16:30	EST-5	Thunderstorm Wind	50 kts. EG	0	0	0.00K	0.00K
<a href="#">OAK HILL</a>	PULASKI CO.	KY	07/09/2015	16:37	EST-5	Thunderstorm Wind	50 kts. EG	0	0	0.00K	0.00K
<a href="#">SOMERSET</a>	PULASKI CO.	KY	07/09/2015	16:37	EST-5	Thunderstorm Wind	50 kts. EG	0	0	0.00K	0.00K
<a href="#">ELIHU</a>	PULASKI CO.	KY	07/09/2015	16:38	EST-5	Thunderstorm Wind	50 kts. EG	0	0	0.00K	0.00K
<a href="#">PHILPOT</a>	DAVIESS CO.	KY	07/10/2015	07:30	CST-6	Thunderstorm Wind	56 kts. EG	0	0	5.00K	0.00K
<a href="#">LOCUST HILL</a>	BRECKINRIDGE CO.	KY	07/10/2015	08:05	CST-6	Thunderstorm Wind	52 kts. EG	0	0	0.00K	0.00K
<a href="#">BURAS</a>	BRECKINRIDGE CO.	KY	07/10/2015	08:05	CST-6	Thunderstorm Wind	52 kts. EG	0	0	0.00K	0.00K
<a href="#">GAP IN KNOB</a>	BULLITT CO.	KY	07/10/2015	09:51	EST-5	Thunderstorm Wind	52 kts. EG	0	0	0.00K	0.00K
<a href="#">SHEPHERDSVILLE</a>	BULLITT CO.	KY	07/10/2015	09:51	EST-5	Thunderstorm Wind	52 kts. EG	0	0	15.00K	0.00K
<a href="#">BOURBON SPGS</a>	NELSON CO.	KY	07/10/2015	10:09	EST-5	Thunderstorm Wind	52 kts. EG	0	0	30.00K	0.00K
<a href="#">LAWRENCEBURG</a>	ANDERSON CO.	KY	07/10/2015	10:40	EST-5	Thunderstorm Wind	52 kts. EG	0	0	0.00K	0.00K
<a href="#">BONITA</a>	WOODFORD CO.	KY	07/10/2015	10:55	EST-5	Thunderstorm Wind	52 kts. EG	0	0	0.00K	0.00K
<a href="#">SLICKWAY</a>	FRANKLIN CO.	KY	07/10/2015	11:06	EST-5	Thunderstorm Wind	52 kts. EG	0	0	10.00K	0.00K
<a href="#">BRACKTOWN</a>	FAYETTE CO.	KY	07/10/2015	11:10	EST-5	Thunderstorm Wind	52 kts. EG	0	0	5.00K	0.00K
<a href="#">LEXINGTON</a>	FAYETTE CO.	KY	07/10/2015	11:10	EST-5	Thunderstorm Wind	52 kts. EG	0	0	0.00K	0.00K
<a href="#">BURGIN</a>	MERCER CO.	KY	07/10/2015	11:10	EST-5	Thunderstorm Wind	52 kts. EG	0	0	0.00K	0.00K
<a href="#">CADENTOWN</a>	FAYETTE CO.	KY	07/10/2015	11:10	EST-5	Thunderstorm Wind	52 kts. EG	0	0	10.00K	0.00K
<a href="#">MILLVILLE</a>	WOODFORD CO.	KY	07/10/2015	11:11	EST-5	Thunderstorm Wind	52 kts. EG	0	0	0.00K	0.00K
<a href="#">VERSAILLES</a>	WOODFORD CO.	KY	07/10/2015	11:13	EST-5	Thunderstorm Wind	52 kts. EG	0	0	0.00K	0.00K
<a href="#">DELAPLAIN</a>	SCOTT CO.	KY	07/10/2015	11:17	EST-5	Thunderstorm Wind	52 kts. EG	0	0	10.00K	0.00K
<a href="#">BRANNON</a>	JESSAMINE CO.	KY	07/10/2015	11:20	EST-5	Thunderstorm Wind	52 kts. EG	0	0	0.00K	0.00K
<a href="#">WINCHESTER</a>	CLARK CO.	KY	07/10/2015	11:45	EST-5	Thunderstorm Wind	52 kts. EG	0	0	0.00K	0.00K
<a href="#">GOFFS CORNER</a>	CLARK CO.	KY	07/10/2015	11:46	EST-5	Thunderstorm Wind	52 kts. EG	0	0	0.00K	0.00K
<a href="#">MT STERLING</a>	MONTGOMERY CO.	KY	07/10/2015	11:47	EST-5	Thunderstorm Wind	50 kts. EG	0	0	0.00K	0.00K
<a href="#">MT STERLING</a>	MONTGOMERY CO.	KY	07/10/2015	11:50	EST-5	Thunderstorm Wind	46 kts. EG	0	0	1.00K	0.00K
<a href="#">WESTBEND</a>	POWELL CO.	KY	07/10/2015	11:52	EST-5	Thunderstorm Wind	55 kts. EG	0	0	0.00K	0.00K
<a href="#">INDIAN FIELDS</a>	POWELL CO.	KY	07/10/2015	11:52	EST-5	Thunderstorm Wind	50 kts. EG	0	0	0.00K	0.00K
<a href="#">WESTBEND</a>	POWELL CO.	KY	07/10/2015	11:54	EST-5	Thunderstorm Wind	50 kts. EG	0	0	0.00K	0.00K
<a href="#">HOPE</a>	MONTGOMERY CO.	KY	07/10/2015	11:57	EST-5	Thunderstorm Wind	50 kts. EG	0	0	0.00K	0.00K
<a href="#">BEAN</a>	MONTGOMERY CO.	KY	07/10/2015	11:57	EST-5	Thunderstorm Wind	52 kts. EG	0	0	0.00K	0.00K
<a href="#">HOPE</a>	MONTGOMERY CO.	KY	07/10/2015	12:00	EST-5	Thunderstorm Wind	55 kts. EG	0	0	0.00K	0.00K
<a href="#">STANTON</a>	POWELL CO.	KY	07/10/2015	12:06	EST-5	Thunderstorm Wind	50 kts. EG	0	0	0.00K	0.00K
<a href="#">BOWEN</a>	POWELL CO.	KY	07/10/2015	12:06	EST-5	Thunderstorm Wind	50 kts. EG	0	0	0.00K	0.00K
<a href="#">ROSSLYN</a>	POWELL CO.	KY	07/10/2015	12:09	EST-5	Thunderstorm Wind	50 kts. EG	0	0	0.00K	0.00K
<a href="#">LEITCHFIELD CROSSING</a>	HART CO.	KY	07/10/2015	12:10	CST-6	Thunderstorm Wind	52 kts. EG	0	0	0.00K	0.00K
<a href="#">STANTON</a>	POWELL CO.	KY	07/10/2015	12:11	EST-5	Thunderstorm Wind	50 kts. EG	0	0	0.00K	0.00K
<a href="#">ELDER</a>	MORGAN CO.	KY	07/10/2015	12:27	EST-5	Thunderstorm Wind	50 kts. EG	0	0	0.00K	0.00K
<a href="#">MIZE</a>	MORGAN CO.	KY	07/10/2015	12:35	EST-5	Thunderstorm Wind	50 kts. EG	0	0	0.00K	0.00K
<a href="#">WEST LIBERTY</a>	MORGAN CO.	KY	07/10/2015	12:41	EST-5	Thunderstorm Wind	50 kts. EG	0	0	0.00K	0.00K



<a href="#">Location</a>	<a href="#">County/Zone</a>	<a href="#">St.</a>	<a href="#">Date</a>	<a href="#">Time</a>	<a href="#">T.Z.</a>	<a href="#">Type</a>	<a href="#">Mag</a>	<a href="#">Dth</a>	<a href="#">Inj</a>	<a href="#">PrD</a>	<a href="#">CrD</a>
<a href="#">SANDY HOOK</a>	ELLIOTT CO.	KY	07/10/2015	12:48	EST-5	Thunderstorm Wind	50 kts. EG	0	0	0.00K	0.00K
<a href="#">ISONVILLE</a>	ELLIOTT CO.	KY	07/10/2015	12:51	EST-5	Thunderstorm Wind	50 kts. EG	0	0	0.00K	0.00K
<a href="#">CAMPBELLSVILLE</a>	TAYLOR CO.	KY	07/10/2015	13:13	EST-5	Thunderstorm Wind	52 kts. EG	0	0	0.00K	0.00K
<a href="#">MEMPHIS JCT</a>	WARREN CO.	KY	07/10/2015	13:30	CST-6	Thunderstorm Wind	52 kts. EG	0	0	0.00K	0.00K
<a href="#">GUM SULPHUR</a>	ROCKCASTLE CO.	KY	07/10/2015	13:40	EST-5	Thunderstorm Wind	50 kts. EG	0	0	0.00K	0.00K
<a href="#">HATCHER</a>	TAYLOR CO.	KY	07/10/2015	13:40	EST-5	Thunderstorm Wind	52 kts. EG	0	0	0.00K	0.00K
<a href="#">GRAB ORCHARD</a>	LINCOLN CO.	KY	07/10/2015	14:00	EST-5	Thunderstorm Wind	52 kts. EG	0	0	0.00K	0.00K
<a href="#">SUMMIT</a>	LAWRENCE CO.	KY	07/10/2015	14:25	EST-5	Thunderstorm Wind	39 kts. EG	0	0	1.00K	0.00K
<a href="#">HODGENVILLE</a>	LARUE CO.	KY	07/10/2015	14:36	EST-5	Thunderstorm Wind	52 kts. EG	0	0	0.00K	0.00K
<a href="#">HODGENVILLE</a>	LARUE CO.	KY	07/10/2015	14:38	EST-5	Thunderstorm Wind	52 kts. EG	0	0	0.00K	0.00K
<a href="#">LIBERTY</a>	CASEY CO.	KY	07/10/2015	15:00	EST-5	Thunderstorm Wind	52 kts. EG	0	0	10.00K	0.00K
<a href="#">WATAUGA</a>	CLINTON CO.	KY	07/10/2015	15:30	CST-6	Thunderstorm Wind	52 kts. EG	0	0	0.00K	0.00K
<a href="#">ARISTA</a>	TAYLOR CO.	KY	07/12/2015	13:58	EST-5	Thunderstorm Wind	52 kts. EG	0	0	0.00K	0.00K
<a href="#">HUNTERTON</a>	WOODFORD CO.	KY	07/12/2015	17:53	EST-5	Thunderstorm Wind	52 kts. EG	0	0	3.00K	0.00K
<a href="#">PINCKARD</a>	WOODFORD CO.	KY	07/12/2015	17:55	EST-5	Thunderstorm Wind	52 kts. EG	0	0	10.00K	0.00K
<a href="#">DIXON TOWN</a>	JESSAMINE CO.	KY	07/12/2015	18:19	EST-5	Thunderstorm Wind	52 kts. EG	0	0	0.00K	0.00K
<a href="#">BRYANTSVILLE</a>	GARRARD CO.	KY	07/12/2015	18:40	EST-5	Thunderstorm Wind	52 kts. EG	0	0	0.00K	0.00K
<a href="#">STANFORD</a>	LINCOLN CO.	KY	07/12/2015	19:13	EST-5	Thunderstorm Wind	52 kts. EG	0	0	15.00K	0.00K
<a href="#">NEWPORT</a>	CAMPBELL CO.	KY	07/13/2015	12:35	EST-5	Thunderstorm Wind	50 kts. EG	0	0	3.00K	0.00K
<a href="#">BELLEVUE</a>	CAMPBELL CO.	KY	07/13/2015	12:35	EST-5	Thunderstorm Wind	50 kts. EG	0	0	3.00K	0.00K
<a href="#">SOUTH HILLS</a>	KENTON CO.	KY	07/13/2015	12:39	EST-5	Thunderstorm Wind	50 kts. EG	0	0	1.00K	0.00K
<a href="#">SOUTH HILLS</a>	KENTON CO.	KY	07/13/2015	12:39	EST-5	Thunderstorm Wind	50 kts. EG	0	0	1.00K	0.00K
<a href="#">HIGHLAND HGTS</a>	CAMPBELL CO.	KY	07/13/2015	12:40	EST-5	Thunderstorm Wind	50 kts. EG	0	0	1.00K	0.00K
<a href="#">HIGHLAND HGTS</a>	CAMPBELL CO.	KY	07/13/2015	12:41	EST-5	Thunderstorm Wind	50 kts. EG	0	0	1.00K	0.00K
<a href="#">WARSAW</a>	GALLATIN CO.	KY	07/13/2015	12:59	EST-5	Thunderstorm Wind	50 kts. EG	0	0	3.00K	0.00K
<a href="#">WHEATLEY</a>	OWEN CO.	KY	07/13/2015	13:03	EST-5	Thunderstorm Wind	50 kts. EG	0	0	2.00K	0.00K
<a href="#">JERICHO</a>	GRANT CO.	KY	07/13/2015	13:04	EST-5	Thunderstorm Wind	50 kts. EG	0	0	2.00K	0.00K
<a href="#">PRESTONVILLE</a>	CARROLL CO.	KY	07/13/2015	13:06	EST-5	Thunderstorm Wind	50 kts. EG	0	0	3.00K	0.00K
<a href="#">LONG RIDGE</a>	OWEN CO.	KY	07/13/2015	13:08	EST-5	Thunderstorm Wind	50 kts. EG	0	0	2.00K	0.00K
<a href="#">DELIA</a>	GRANT CO.	KY	07/13/2015	13:15	EST-5	Thunderstorm Wind	50 kts. EG	0	0	2.00K	0.00K
<a href="#">FALMOUTH</a>	PENDLETON CO.	KY	07/13/2015	13:15	EST-5	Thunderstorm Wind	50 kts. EG	0	0	7.00K	0.00K
<a href="#">FALMOUTH</a>	PENDLETON CO.	KY	07/13/2015	13:16	EST-5	Thunderstorm Wind	50 kts. EG	0	0	1.00K	0.00K
<a href="#">CUMMINSVILLE</a>	BRACKEN CO.	KY	07/13/2015	13:20	EST-5	Thunderstorm Wind	61 kts. EG	0	0	0.00K	0.00K
<a href="#">CORINTH</a>	GRANT CO.	KY	07/13/2015	13:20	EST-5	Thunderstorm Wind	50 kts. EG	0	0	5.00K	0.00K
<a href="#">CYNTHIANA</a>	HARRISON CO.	KY	07/13/2015	13:24	EST-5	Thunderstorm Wind	52 kts. EG	0	0	0.00K	0.00K
<a href="#">BALLARDSVILLE</a>	JEFFERSON CO.	KY	07/13/2015	13:26	EST-5	Thunderstorm Wind	52 kts. EG	0	0	0.00K	0.00K
<a href="#">PETRA</a>	BRACKEN CO.	KY	07/13/2015	13:30	EST-5	Thunderstorm Wind	55 kts. EG	0	0	10.00K	0.00K
<a href="#">SULPHUR</a>	HENRY CO.	KY	07/13/2015	13:30	EST-5	Thunderstorm Wind	52 kts. EG	0	0	0.00K	0.00K
<a href="#">MAYSVILLE</a>	MASON CO.	KY	07/13/2015	13:31	EST-5	Thunderstorm Wind	50 kts. EG	0	0	4.00K	0.00K
<a href="#">BEECHWOOD</a>	OWEN CO.	KY	07/13/2015	13:31	EST-5	Thunderstorm Wind	50 kts. EG	0	0	5.00K	0.00K
<a href="#">STONEWALL</a>	BRACKEN CO.	KY	07/13/2015	13:32	EST-5	Thunderstorm Wind	50 kts. EG	0	0	1.00K	0.00K
<a href="#">BERRY</a>	HARRISON CO.	KY	07/13/2015	13:34	EST-5	Thunderstorm Wind	52 kts. EG	0	0	0.00K	0.00K

<a href="#">Location</a>	<a href="#">County/Zone</a>	<a href="#">St.</a>	<a href="#">Date</a>	<a href="#">Time</a>	<a href="#">T.Z.</a>	<a href="#">Type</a>	<a href="#">Mag</a>	<a href="#">Dth</a>	<a href="#">Inj</a>	<a href="#">PrD</a>	<a href="#">CrD</a>
<a href="#">COLBYS STORE</a>	HARRISON CO.	KY	07/13/2015	13:36	EST-5	Thunderstorm Wind	52 kts. EG	0	0	15.00K	0.00K
<a href="#">MT OLIVET</a>	ROBERTSON CO.	KY	07/13/2015	13:38	EST-5	Thunderstorm Wind	50 kts. EG	0	0	10.00K	0.00K
<a href="#">MALONE</a>	MORGAN CO.	KY	07/13/2015	13:39	EST-5	Thunderstorm Wind	50 kts. EG	0	0	0.00K	0.00K
<a href="#">GORDON FORD</a>	MORGAN CO.	KY	07/13/2015	13:41	EST-5	Thunderstorm Wind	50 kts. EG	0	0	0.00K	0.00K
<a href="#">LONG RUN</a>	JEFFERSON CO.	KY	07/13/2015	13:41	EST-5	Thunderstorm Wind	52 kts. EG	0	0	0.00K	0.00K
<a href="#">STAMPING GROUND</a>	SCOTT CO.	KY	07/13/2015	13:42	EST-5	Thunderstorm Wind	52 kts. EG	0	0	0.00K	0.00K
<a href="#">INDIAN HILLS</a>	JEFFERSON CO.	KY	07/13/2015	13:43	EST-5	Thunderstorm Wind	52 kts. EG	0	0	0.00K	0.00K
<a href="#">ST DENNIS</a>	JEFFERSON CO.	KY	07/13/2015	13:44	EST-5	Thunderstorm Wind	52 kts. EG	0	0	0.00K	0.00K
<a href="#">CARLISLE</a>	NICHOLAS CO.	KY	07/13/2015	13:44	EST-5	Thunderstorm Wind	52 kts. EG	0	0	0.00K	0.00K
<a href="#">(LOU)BOWMAN FLD LOUI</a>	JEFFERSON CO.	KY	07/13/2015	13:45	EST-5	Thunderstorm Wind	52 kts. EG	0	0	5.00K	0.00K
<a href="#">EASTWOOD</a>	JEFFERSON CO.	KY	07/13/2015	13:45	EST-5	Thunderstorm Wind	52 kts. EG	0	0	0.00K	0.00K
<a href="#">O BANNON</a>	JEFFERSON CO.	KY	07/13/2015	13:47	EST-5	Thunderstorm Wind	52 kts. EG	0	0	0.00K	0.00K
<a href="#">SHELBYVILLE</a>	SHELBY CO.	KY	07/13/2015	13:49	EST-5	Thunderstorm Wind	52 kts. EG	0	0	0.00K	0.00K
<a href="#">FRANKFORT</a>	FRANKLIN CO.	KY	07/13/2015	13:52	EST-5	Thunderstorm Wind	50 kts. EG	0	0	0.00K	0.00K
<a href="#">WALLINGFORD</a>	FLEMING CO.	KY	07/13/2015	13:52	EST-5	Thunderstorm Wind	52 kts. EG	0	0	0.00K	0.00K
<a href="#">FINCHVILLE</a>	SHELBY CO.	KY	07/13/2015	13:54	EST-5	Thunderstorm Wind	52 kts. EG	0	0	0.00K	0.00K
<a href="#">CARLISLE</a>	NICHOLAS CO.	KY	07/13/2015	13:54	EST-5	Thunderstorm Wind	52 kts. EG	0	0	0.00K	0.00K
<a href="#">GEORGETOWN</a>	SCOTT CO.	KY	07/13/2015	13:57	EST-5	Thunderstorm Wind	52 kts. EG	0	0	0.00K	0.00K
<a href="#">PARIS</a>	BOURBON CO.	KY	07/13/2015	14:00	EST-5	Thunderstorm Wind	52 kts. EG	0	0	5.00K	0.00K
<a href="#">MOREHEAD</a>	ROWAN CO.	KY	07/13/2015	14:05	EST-5	Thunderstorm Wind	55 kts. EG	0	0	0.00K	0.00K
<a href="#">MT WASHINGTON</a>	BULLITT CO.	KY	07/13/2015	14:06	EST-5	Thunderstorm Wind	52 kts. EG	0	0	0.00K	0.00K
<a href="#">SHARPSBURG</a>	BATH CO.	KY	07/13/2015	14:15	EST-5	Thunderstorm Wind	55 kts. EG	0	0	0.00K	0.00K
<a href="#">VERSAILLES</a>	WOODFORD CO.	KY	07/13/2015	14:18	EST-5	Thunderstorm Wind	52 kts. EG	0	0	0.00K	0.00K
<a href="#">LEXINGTON</a>	FAYETTE CO.	KY	07/13/2015	14:22	EST-5	Thunderstorm Wind	52 kts. EG	0	0	0.00K	0.00K
<a href="#">ATHENS</a>	FAYETTE CO.	KY	07/13/2015	14:24	EST-5	Thunderstorm Wind	52 kts. EG	0	0	0.00K	0.00K
<a href="#">MT STERLING</a>	MONTGOMERY CO.	KY	07/13/2015	14:26	EST-5	Thunderstorm Wind	60 kts. EG	0	0	0.00K	0.00K
<a href="#">JEFFERSONVILLE</a>	MONTGOMERY CO.	KY	07/13/2015	14:26	EST-5	Thunderstorm Wind	60 kts. EG	0	0	0.00K	0.00K
<a href="#">MT STERLING</a>	MONTGOMERY CO.	KY	07/13/2015	14:26	EST-5	Thunderstorm Wind	55 kts. EG	0	0	0.00K	0.00K
<a href="#">LEXINGTON</a>	FAYETTE CO.	KY	07/13/2015	14:27	EST-5	Thunderstorm Wind	52 kts. EG	0	0	0.00K	0.00K
<a href="#">BRUIN</a>	ELLIOTT CO.	KY	07/13/2015	14:28	EST-5	Thunderstorm Wind	55 kts. EG	0	0	0.00K	0.00K
<a href="#">BRUIN</a>	ELLIOTT CO.	KY	07/13/2015	14:28	EST-5	Thunderstorm Wind	55 kts. EG	0	0	0.00K	0.00K
<a href="#">MOREHEAD</a>	ROWAN CO.	KY	07/13/2015	14:30	EST-5	Thunderstorm Wind	60 kts. EG	0	0	0.00K	0.00K
<a href="#">SOUTH ELKHORN</a>	FAYETTE CO.	KY	07/13/2015	14:32	EST-5	Thunderstorm Wind	52 kts. EG	0	0	10.00K	0.00K
<a href="#">MALONE</a>	MORGAN CO.	KY	07/13/2015	14:39	EST-5	Thunderstorm Wind	50 kts. EG	0	0	0.00K	0.00K
<a href="#">OLIVE HILL</a>	CARTER CO.	KY	07/13/2015	14:40	EST-5	Thunderstorm Wind	50 kts. EG	0	0	25.00K	0.00K
<a href="#">GORDON FORD</a>	MORGAN CO.	KY	07/13/2015	14:41	EST-5	Thunderstorm Wind	50 kts. EG	0	0	0.00K	0.00K
<a href="#">BALDWIN</a>	MADISON CO.	KY	07/13/2015	14:48	EST-5	Thunderstorm Wind	52 kts. EG	0	0	0.00K	0.00K
<a href="#">CROCKETT</a>	MORGAN CO.	KY	07/13/2015	14:50	EST-5	Thunderstorm Wind	55 kts. EG	0	0	0.00K	0.00K
<a href="#">FALLSBURG</a>	LAWRENCE CO.	KY	07/13/2015	14:50	EST-5	Thunderstorm Wind	50 kts. EG	0	0	5.00K	0.00K
<a href="#">RICHMOND</a>	MADISON CO.	KY	07/13/2015	14:50	EST-5	Thunderstorm Wind	52 kts. EG	0	0	0.00K	0.00K
<a href="#">RICHMOND</a>	MADISON CO.	KY	07/13/2015	14:53	EST-5	Thunderstorm Wind	52 kts. EG	0	0	0.00K	0.00K

<a href="#">Location</a>	<a href="#">County/Zone</a>	<a href="#">St.</a>	<a href="#">Date</a>	<a href="#">Time</a>	<a href="#">T.Z.</a>	<a href="#">Type</a>	<a href="#">Mag</a>	<a href="#">Dth</a>	<a href="#">Inj</a>	<a href="#">PrD</a>	<a href="#">CrD</a>
<a href="#">IRVINE</a>	ESTILL CO.	KY	07/13/2015	15:00	EST-5	Thunderstorm Wind	60 kts. EG	0	0	0.00K	0.00K
<a href="#">LOUISA</a>	LAWRENCE CO.	KY	07/13/2015	15:00	EST-5	Thunderstorm Wind	50 kts. EG	0	0	20.00K	0.00K
<a href="#">BEN BOW</a>	LAWRENCE CO.	KY	07/13/2015	15:00	EST-5	Thunderstorm Wind	50 kts. EG	0	0	15.00K	0.00K
<a href="#">WINCHESTER</a>	CLARK CO.	KY	07/13/2015	15:00	EST-5	Thunderstorm Wind	52 kts. EG	0	0	0.00K	0.00K
<a href="#">IRVINE</a>	ESTILL CO.	KY	07/13/2015	15:01	EST-5	Thunderstorm Wind	50 kts. EG	0	0	0.00K	0.00K
<a href="#">THEALKA</a>	JOHNSON CO.	KY	07/13/2015	15:10	EST-5	Thunderstorm Wind	50 kts. EG	0	0	0.00K	0.00K
<a href="#">ASBURY</a>	MADISON CO.	KY	07/13/2015	15:10	EST-5	Thunderstorm Wind	52 kts. EG	0	0	0.00K	0.00K
<a href="#">VANCLEVE</a>	BREATHITT CO.	KY	07/13/2015	15:15	EST-5	Thunderstorm Wind	52 kts. EG	0	0	0.00K	0.00K
<a href="#">PAINTSVILLE</a>	JOHNSON CO.	KY	07/13/2015	15:15	EST-5	Thunderstorm Wind	50 kts. EG	0	0	0.00K	0.00K
<a href="#">ROYALTON</a>	MAGOFFIN CO.	KY	07/13/2015	15:15	EST-5	Thunderstorm Wind	52 kts. EG	0	0	0.00K	0.00K
<a href="#">VANCLEVE</a>	BREATHITT CO.	KY	07/13/2015	15:16	EST-5	Thunderstorm Wind	50 kts. EG	0	0	0.00K	0.00K
<a href="#">OVERDA</a>	LAWRENCE CO.	KY	07/13/2015	15:18	EST-5	Thunderstorm Wind	50 kts. EG	0	0	10.00K	0.00K
<a href="#">WILLIAMSPORT</a>	JOHNSON CO.	KY	07/13/2015	15:20	EST-5	Thunderstorm Wind	52 kts. EG	0	0	0.00K	0.00K
<a href="#">BAYS BRANCH</a>	FLOYD CO.	KY	07/13/2015	15:20	EST-5	Thunderstorm Wind	52 kts. EG	0	0	0.00K	0.00K
<a href="#">PRESTONSBURG</a>	FLOYD CO.	KY	07/13/2015	15:20	EST-5	Thunderstorm Wind	52 kts. EG	0	0	0.00K	0.00K
<a href="#">ELKATAWA</a>	BREATHITT CO.	KY	07/13/2015	15:20	EST-5	Thunderstorm Wind	55 kts. EG	0	0	0.00K	0.00K
<a href="#">NOCTOR</a>	BREATHITT CO.	KY	07/13/2015	15:20	EST-5	Thunderstorm Wind	55 kts. EG	0	0	0.00K	0.00K
<a href="#">JACKSON</a>	BREATHITT CO.	KY	07/13/2015	15:23	EST-5	Thunderstorm Wind	50 kts. EG	0	0	0.00K	0.00K
<a href="#">LANCER</a>	FLOYD CO.	KY	07/13/2015	15:23	EST-5	Thunderstorm Wind	55 kts. EG	0	0	0.00K	0.00K
<a href="#">CROCKETTSVILLE</a>	BREATHITT CO.	KY	07/13/2015	15:25	EST-5	Thunderstorm Wind	55 kts. EG	0	0	0.00K	0.00K
<a href="#">QUICKSAND</a>	BREATHITT CO.	KY	07/13/2015	15:25	EST-5	Thunderstorm Wind	50 kts. EG	0	0	0.00K	0.00K
<a href="#">ISLAND CITY</a>	OWSLEY CO.	KY	07/13/2015	15:30	EST-5	Thunderstorm Wind	50 kts. EG	0	0	0.00K	0.00K
<a href="#">OPPY</a>	MARTIN CO.	KY	07/13/2015	15:35	EST-5	Thunderstorm Wind	52 kts. EG	0	0	0.00K	0.00K
<a href="#">LECKIEVILLE</a>	PIKE CO.	KY	07/13/2015	15:45	EST-5	Thunderstorm Wind	50 kts. EG	0	0	0.00K	0.00K
<a href="#">AVAWAM</a>	PERRY CO.	KY	07/13/2015	15:45	EST-5	Thunderstorm Wind	52 kts. EG	0	0	0.00K	0.00K
<a href="#">DWARF</a>	PERRY CO.	KY	07/13/2015	15:45	EST-5	Thunderstorm Wind	50 kts. EG	0	0	0.00K	0.00K
<a href="#">SHELBIANA</a>	PIKE CO.	KY	07/13/2015	15:47	EST-5	Thunderstorm Wind	50 kts. EG	0	0	0.00K	0.00K
<a href="#">COMBS</a>	PERRY CO.	KY	07/13/2015	15:49	EST-5	Thunderstorm Wind	52 kts. EG	0	0	0.00K	0.00K
<a href="#">EAST BERNSTADT</a>	LAUREL CO.	KY	07/13/2015	15:50	EST-5	Thunderstorm Wind	50 kts. EG	0	0	0.00K	0.00K
<a href="#">PIKEVILLE</a>	PIKE CO.	KY	07/13/2015	15:51	EST-5	Thunderstorm Wind	50 kts. EG	0	0	0.00K	0.00K
<a href="#">HINDMAN</a>	KNOTT CO.	KY	07/13/2015	15:52	EST-5	Thunderstorm Wind	50 kts. EG	0	0	0.00K	0.00K
<a href="#">RACCOON</a>	PIKE CO.	KY	07/13/2015	15:54	EST-5	Thunderstorm Wind	50 kts. EG	0	0	0.00K	0.00K
<a href="#">HAZARD</a>	PERRY CO.	KY	07/13/2015	15:54	EST-5	Thunderstorm Wind	52 kts. EG	0	0	0.00K	0.00K
<a href="#">IRVINE</a>	ESTILL CO.	KY	07/13/2015	15:55	EST-5	Thunderstorm Wind	60 kts. EG	0	0	0.00K	0.00K
<a href="#">HYDEN</a>	LESLIE CO.	KY	07/13/2015	15:57	EST-5	Thunderstorm Wind	55 kts. EG	0	0	0.00K	0.00K
<a href="#">COAL RUN</a>	PIKE CO.	KY	07/13/2015	15:58	EST-5	Thunderstorm Wind	50 kts. EG	0	0	0.00K	0.00K
<a href="#">MOZELLE</a>	LESLIE CO.	KY	07/13/2015	16:02	EST-5	Thunderstorm Wind	52 kts. EG	0	0	0.00K	0.00K
<a href="#">SACKETT</a>	LETCHER CO.	KY	07/13/2015	16:04	EST-5	Thunderstorm Wind	50 kts. EG	0	0	0.00K	0.00K
<a href="#">BLACK GNAT</a>	GREEN CO.	KY	07/13/2015	16:07	CST-6	Thunderstorm Wind	52 kts. EG	0	0	0.00K	0.00K
<a href="#">GREENSBURG</a>	GREEN CO.	KY	07/13/2015	16:09	CST-6	Thunderstorm Wind	52 kts. EG	0	0	0.00K	0.00K
<a href="#">BLACK GNAT</a>	GREEN CO.	KY	07/13/2015	16:09	CST-6	Thunderstorm Wind	56 kts. EG	0	0	0.00K	0.00K
<a href="#">ULVAH</a>	LETCHER CO.	KY	07/13/2015	16:10	EST-5	Thunderstorm Wind	52 kts. EG	0	0	0.00K	0.00K

<a href="#">Location</a>	<a href="#">County/Zone</a>	<a href="#">St.</a>	<a href="#">Date</a>	<a href="#">Time</a>	<a href="#">T.Z.</a>	<a href="#">Type</a>	<a href="#">Mag</a>	<a href="#">Dth</a>	<a href="#">Inj</a>	<a href="#">PrD</a>	<a href="#">CrD</a>
<a href="#">NEON</a>	LETCHER CO.	KY	07/13/2015	16:15	EST-5	Thunderstorm Wind	50 kts. EG	0	0	0.00K	0.00K
<a href="#">DONGOLA</a>	LETCHER CO.	KY	07/13/2015	16:15	EST-5	Thunderstorm Wind	50 kts. EG	0	0	0.00K	0.00K
<a href="#">BEVERLY</a>	BELL CO.	KY	07/13/2015	16:15	EST-5	Thunderstorm Wind	50 kts. EG	0	0	0.00K	0.00K
<a href="#">CUMBERLAND</a>	HARLAN CO.	KY	07/13/2015	16:23	EST-5	Thunderstorm Wind	50 kts. EG	0	0	0.00K	0.00K
<a href="#">LAYMAN</a>	HARLAN CO.	KY	07/13/2015	16:28	EST-5	Thunderstorm Wind	50 kts. EG	0	0	0.00K	0.00K
<a href="#">BLISS</a>	ADAIR CO.	KY	07/13/2015	16:34	CST-6	Thunderstorm Wind	52 kts. EG	0	0	30.00K	0.00K
<a href="#">HODGENVILLE</a>	LARUE CO.	KY	07/13/2015	16:37	EST-5	Thunderstorm Wind	52 kts. EG	0	0	0.00K	0.00K
<a href="#">WHITE ROSE</a>	TAYLOR CO.	KY	07/13/2015	16:49	EST-5	Thunderstorm Wind	52 kts. EG	0	0	2.00K	0.00K
<a href="#">WHITE ROSE</a>	TAYLOR CO.	KY	07/13/2015	16:51	EST-5	Thunderstorm Wind	56 kts. EG	0	0	0.00K	0.00K
<a href="#">BURKESVILLE</a>	CUMBERLAND CO.	KY	07/13/2015	17:05	CST-6	Thunderstorm Wind	65 kts. EG	0	0	75.00K	0.00K
<a href="#">KNOB LICK</a>	METCALFE CO.	KY	07/13/2015	17:17	CST-6	Thunderstorm Wind	52 kts. EG	0	0	0.00K	0.00K
<a href="#">BENGAL</a>	TAYLOR CO.	KY	07/13/2015	17:20	EST-5	Thunderstorm Wind	52 kts. EG	0	0	0.00K	0.00K
<a href="#">MARROWBONE</a>	CUMBERLAND CO.	KY	07/13/2015	17:31	CST-6	Thunderstorm Wind	52 kts. EG	0	0	0.00K	0.00K
<a href="#">HISLE</a>	TRIMBLE CO.	KY	07/14/2015	00:32	EST-5	Thunderstorm Wind	52 kts. EG	0	0	0.00K	0.00K
<a href="#">NEW CASTLE</a>	HENRY CO.	KY	07/14/2015	00:45	EST-5	Thunderstorm Wind	52 kts. EG	0	0	0.00K	0.00K
<a href="#">BEDFORD</a>	TRIMBLE CO.	KY	07/14/2015	00:45	EST-5	Thunderstorm Wind	52 kts. EG	0	0	0.00K	0.00K
<a href="#">JOYES</a>	SHELBY CO.	KY	07/14/2015	02:04	EST-5	Thunderstorm Wind	52 kts. EG	0	0	0.00K	0.00K
<a href="#">MC BRAYER</a>	ANDERSON CO.	KY	07/14/2015	02:12	EST-5	Thunderstorm Wind	52 kts. EG	0	0	0.00K	0.00K
<a href="#">SNIDER</a>	SPENCER CO.	KY	07/14/2015	02:20	EST-5	Thunderstorm Wind	52 kts. EG	0	0	0.00K	0.00K
<a href="#">NEVIN</a>	ANDERSON CO.	KY	07/14/2015	02:20	EST-5	Thunderstorm Wind	52 kts. EG	0	0	2.00K	0.00K
<a href="#">LEE CITY</a>	WOLFE CO.	KY	07/14/2015	02:25	EST-5	Thunderstorm Wind	50 kts. EG	0	0	0.00K	0.00K
<a href="#">BEDFORD</a>	TRIMBLE CO.	KY	07/14/2015	03:15	EST-5	Thunderstorm Wind	52 kts. EG	0	0	0.00K	0.00K
<a href="#">WORTHINGTON</a>	JEFFERSON CO.	KY	07/14/2015	03:39	EST-5	Thunderstorm Wind	52 kts. EG	0	0	0.00K	0.00K
<a href="#">ST REGIS PARK</a>	JEFFERSON CO.	KY	07/14/2015	03:47	EST-5	Thunderstorm Wind	52 kts. EG	0	0	0.00K	0.00K
<a href="#">JONESTOWN</a>	FAYETTE CO.	KY	07/14/2015	04:38	EST-5	Thunderstorm Wind	52 kts. EG	0	0	0.00K	0.00K
<a href="#">HARRODSBURG ARPT</a>	MERCER CO.	KY	07/14/2015	04:40	EST-5	Thunderstorm Wind	64 kts. MG	0	0	0.00K	0.00K
<a href="#">DANVILLE</a>	BOYLE CO.	KY	07/14/2015	04:42	EST-5	Thunderstorm Wind	52 kts. EG	0	0	0.00K	0.00K
<a href="#">JEFFERSONTOWN</a>	JEFFERSON CO.	KY	07/14/2015	04:49	EST-5	Thunderstorm Wind	52 kts. EG	0	0	0.00K	0.00K
<a href="#">LANCASTER</a>	GARRARD CO.	KY	07/14/2015	04:54	EST-5	Thunderstorm Wind	52 kts. EG	0	0	0.00K	0.00K
<a href="#">SLATE LICK</a>	MADISON CO.	KY	07/14/2015	05:08	EST-5	Thunderstorm Wind	52 kts. EG	0	0	0.00K	0.00K
<a href="#">LIBERTY</a>	CASEY CO.	KY	07/14/2015	05:13	EST-5	Thunderstorm Wind	52 kts. EG	0	0	0.00K	0.00K
<a href="#">HARGETT</a>	ESTILL CO.	KY	07/14/2015	05:15	EST-5	Thunderstorm Wind	50 kts. EG	0	0	0.00K	0.00K
<a href="#">BROUGHTENTOWN</a>	BATH CO.	KY	07/14/2015	05:20	EST-5	Thunderstorm Wind	50 kts. EG	0	0	0.00K	0.00K
<a href="#">MT VERNON</a>	ROCKCASTLE CO.	KY	07/14/2015	05:24	EST-5	Thunderstorm Wind	60 kts. EG	0	0	0.00K	0.00K
<a href="#">MT VERNON</a>	ROCKCASTLE CO.	KY	07/14/2015	05:30	EST-5	Thunderstorm Wind	55 kts. EG	0	0	0.00K	0.00K
<a href="#">CHANCE</a>	ADAIR CO.	KY	07/14/2015	05:52	CST-6	Thunderstorm Wind	52 kts. EG	0	0	0.00K	0.00K
<a href="#">LONDON</a>	LAUREL CO.	KY	07/14/2015	05:54	EST-5	Thunderstorm Wind	60 kts. EG	0	0	0.00K	0.00K
<a href="#">CORBIN</a>	WHITLEY CO.	KY	07/14/2015	06:00	EST-5	Thunderstorm Wind	50 kts. EG	0	0	0.00K	0.00K
<a href="#">HARGETT</a>	ESTILL CO.	KY	07/14/2015	06:05	EST-5	Thunderstorm Wind	50 kts. EG	0	0	0.00K	0.00K
<a href="#">CONFLUENCE</a>	LESLIE CO.	KY	07/14/2015	06:06	EST-5	Thunderstorm Wind	55 kts. EG	0	0	0.00K	0.00K
<a href="#">OIL VLY</a>	WAYNE CO.	KY	07/14/2015	06:11	EST-5	Thunderstorm Wind	50 kts. EG	0	0	0.00K	0.00K
<a href="#">HYDEN</a>	LESLIE CO.	KY	07/14/2015	06:18	EST-5	Thunderstorm Wind	50 kts. EG	0	0	0.00K	0.00K

<a href="#">Location</a>	<a href="#">County/Zone</a>	<a href="#">St.</a>	<a href="#">Date</a>	<a href="#">Time</a>	<a href="#">T.Z.</a>	<a href="#">Type</a>	<a href="#">Mag</a>	<a href="#">Dth</a>	<a href="#">Inj</a>	<a href="#">PrD</a>	<a href="#">CrD</a>
<a href="#">CARY</a>	BELL CO.	KY	07/14/2015	06:18	EST-5	Thunderstorm Wind	55 kts. EG	0	0	0.00K	0.00K
<a href="#">BOW</a>	CUMBERLAND CO.	KY	07/14/2015	11:56	CST-6	Thunderstorm Wind	52 kts. EG	0	0	0.00K	0.00K
<a href="#">ALBANY</a>	CLINTON CO.	KY	07/14/2015	12:16	CST-6	Thunderstorm Wind	52 kts. EG	0	0	0.00K	0.00K
<a href="#">BAKERTON</a>	CUMBERLAND CO.	KY	07/14/2015	12:51	CST-6	Thunderstorm Wind	52 kts. EG	0	0	0.00K	0.00K
<a href="#">NEWPORT</a>	CAMPBELL CO.	KY	07/14/2015	14:50	EST-5	Thunderstorm Wind	50 kts. EG	0	0	5.00K	0.00K
<a href="#">BROMLEY</a>	OWEN CO.	KY	07/14/2015	15:57	EST-5	Thunderstorm Wind	50 kts. EG	0	0	3.00K	0.00K
<a href="#">RIVERTON</a>	GREENUP CO.	KY	07/14/2015	16:20	EST-5	Thunderstorm Wind	50 kts. EG	0	0	25.00K	0.00K
<a href="#">CAMP DIX</a>	LEWIS CO.	KY	07/14/2015	16:30	EST-5	Thunderstorm Wind	50 kts. EG	0	0	0.00K	0.00K
<a href="#">EWING</a>	FLEMING CO.	KY	07/14/2015	16:32	EST-5	Thunderstorm Wind	50 kts. EG	0	0	0.00K	0.00K
<a href="#">ASHLAND</a>	BOYD CO.	KY	07/14/2015	16:35	EST-5	Thunderstorm Wind	50 kts. EG	0	0	25.00K	0.00K
<a href="#">FLEMINGSBURG JCT</a>	FLEMING CO.	KY	07/14/2015	16:36	EST-5	Thunderstorm Wind	87 kts. EG	0	4	0.00K	0.00K
<a href="#">GRAYSON</a>	CARTER CO.	KY	07/14/2015	16:48	EST-5	Thunderstorm Wind	50 kts. EG	0	0	20.00K	0.00K
<a href="#">MOREHEAD</a>	ROWAN CO.	KY	07/14/2015	17:00	EST-5	Thunderstorm Wind	44 kts. EG	0	0	1.00K	0.00K
<a href="#">RODBURN</a>	ROWAN CO.	KY	07/14/2015	17:02	EST-5	Thunderstorm Wind	78 kts. EG	0	0	0.00K	0.00K
<a href="#">MOREHEAD</a>	ROWAN CO.	KY	07/14/2015	17:05	EST-5	Thunderstorm Wind	50 kts. EG	0	0	0.00K	0.00K
<a href="#">SALT LICK</a>	BATH CO.	KY	07/14/2015	17:05	EST-5	Thunderstorm Wind	50 kts. EG	0	0	0.00K	0.00K
<a href="#">PRESTON</a>	BATH CO.	KY	07/14/2015	17:20	EST-5	Thunderstorm Wind	50 kts. EG	0	0	0.00K	0.00K
<a href="#">LOUISA</a>	LAWRENCE CO.	KY	07/14/2015	17:20	EST-5	Thunderstorm Wind	52 kts. EG	0	0	50.00K	0.00K
<a href="#">ZILPO</a>	BATH CO.	KY	07/14/2015	17:20	EST-5	Thunderstorm Wind	50 kts. EG	0	0	0.00K	0.00K
<a href="#">FRENCHBURG</a>	MENIFEE CO.	KY	07/14/2015	17:35	EST-5	Thunderstorm Wind	50 kts. EG	0	0	0.00K	0.00K
<a href="#">BLAINE</a>	LAWRENCE CO.	KY	07/14/2015	17:35	EST-5	Thunderstorm Wind	50 kts. EG	0	0	5.00K	0.00K
<a href="#">MARIBA</a>	MENIFEE CO.	KY	07/14/2015	17:40	EST-5	Thunderstorm Wind	50 kts. EG	0	0	0.00K	0.00K
<a href="#">EZEL</a>	MORGAN CO.	KY	07/14/2015	17:49	EST-5	Thunderstorm Wind	50 kts. EG	0	0	0.00K	0.00K
<a href="#">RICEVILLE</a>	JOHNSON CO.	KY	07/14/2015	17:50	EST-5	Thunderstorm Wind	60 kts. EG	0	0	0.00K	0.00K
<a href="#">PAINTSVILLE</a>	JOHNSON CO.	KY	07/14/2015	17:53	EST-5	Thunderstorm Wind	50 kts. EG	0	0	0.00K	0.00K
<a href="#">FORAKER</a>	MAGOFFIN CO.	KY	07/14/2015	18:00	EST-5	Thunderstorm Wind	50 kts. EG	0	0	0.00K	0.00K
<a href="#">DOTSON</a>	FLOYD CO.	KY	07/14/2015	18:00	EST-5	Thunderstorm Wind	50 kts. EG	0	0	0.00K	0.00K
<a href="#">CANNEL CITY</a>	MORGAN CO.	KY	07/14/2015	18:05	EST-5	Thunderstorm Wind	50 kts. EG	0	0	0.00K	0.00K
<a href="#">ALPHORETTA</a>	FLOYD CO.	KY	07/14/2015	18:10	EST-5	Thunderstorm Wind	55 kts. EG	0	0	0.00K	0.00K
<a href="#">ROUSSEAU</a>	BREATHITT CO.	KY	07/14/2015	18:10	EST-5	Thunderstorm Wind	50 kts. EG	0	0	0.00K	0.00K
<a href="#">LEITCHFIELD</a>	GRAYSON CO.	KY	07/14/2015	18:10	CST-6	Thunderstorm Wind	52 kts. EG	0	0	0.00K	0.00K
<a href="#">CANADA</a>	PIKE CO.	KY	07/14/2015	18:10	EST-5	Thunderstorm Wind	50 kts. EG	0	0	0.00K	0.00K
<a href="#">AMBA</a>	FLOYD CO.	KY	07/14/2015	18:20	EST-5	Thunderstorm Wind	50 kts. EG	0	0	0.00K	0.00K
<a href="#">WILHURST</a>	BREATHITT CO.	KY	07/14/2015	18:20	EST-5	Thunderstorm Wind	50 kts. EG	0	0	0.00K	0.00K
<a href="#">SPROUT SPGS</a>	ESTILL CO.	KY	07/14/2015	18:21	EST-5	Thunderstorm Wind	50 kts. EG	0	0	0.00K	0.00K
<a href="#">HIGHLANDS</a>	JEFFERSON CO.	KY	07/14/2015	18:22	EST-5	Thunderstorm Wind	52 kts. EG	0	0	0.00K	0.00K
<a href="#">LOST CREEK</a>	BREATHITT CO.	KY	07/14/2015	18:25	EST-5	Thunderstorm Wind	50 kts. EG	0	0	0.00K	0.00K
<a href="#">SHIVELY</a>	JEFFERSON CO.	KY	07/14/2015	18:25	EST-5	Thunderstorm Wind	52 kts. EG	0	0	0.00K	0.00K
<a href="#">MAYO VLG</a>	PIKE CO.	KY	07/14/2015	18:28	EST-5	Thunderstorm Wind	50 kts. EG	0	0	0.00K	0.00K
<a href="#">HIGHLANDS</a>	JEFFERSON CO.	KY	07/14/2015	18:28	EST-5	Thunderstorm Wind	52 kts. EG	0	0	0.00K	0.00K
<a href="#">PIKEVILLE</a>	PIKE CO.	KY	07/14/2015	18:30	EST-5	Thunderstorm Wind	50 kts. EG	0	0	0.00K	0.00K
<a href="#">BEATTYVILLE</a>	LEE CO.	KY	07/14/2015	18:30	EST-5	Thunderstorm Wind	50 kts. EG	0	0	0.00K	0.00K



<a href="#">Location</a>	<a href="#">County/Zone</a>	<a href="#">St.</a>	<a href="#">Date</a>	<a href="#">Time</a>	<a href="#">T.Z.</a>	<a href="#">Type</a>	<a href="#">Mag</a>	<a href="#">Dth</a>	<a href="#">Inj</a>	<a href="#">PrD</a>	<a href="#">CrD</a>
<a href="#">BOSTON</a>	NELSON CO.	KY	07/14/2015	18:34	EST-5	Thunderstorm Wind	52 kts. EG	0	0	0.00K	0.00K
<a href="#">CURT</a>	BREATHITT CO.	KY	07/14/2015	18:35	EST-5	Thunderstorm Wind	50 kts. EG	0	0	0.00K	0.00K
<a href="#">STACY</a>	PERRY CO.	KY	07/14/2015	18:40	EST-5	Thunderstorm Wind	50 kts. EG	0	0	0.00K	0.00K
<a href="#">DRY FORK</a>	PIKE CO.	KY	07/14/2015	18:40	EST-5	Thunderstorm Wind	50 kts. EG	0	0	0.00K	0.00K
<a href="#">IDA MAY</a>	LEE CO.	KY	07/14/2015	18:40	EST-5	Thunderstorm Wind	50 kts. EG	0	0	0.00K	0.00K
<a href="#">(LOU)BOWMAN FLD LOUI</a>	JEFFERSON CO.	KY	07/14/2015	18:42	EST-5	Thunderstorm Wind	52 kts. EG	0	0	0.00K	0.00K
<a href="#">PRESTONSBURG</a>	FLOYD CO.	KY	07/14/2015	18:45	EST-5	Thunderstorm Wind	55 kts. EG	0	0	0.00K	0.00K
<a href="#">LEBANON</a>	MARION CO.	KY	07/14/2015	18:47	EST-5	Thunderstorm Wind	52 kts. EG	0	0	0.00K	0.00K
<a href="#">LEBANON</a>	MARION CO.	KY	07/14/2015	18:48	EST-5	Thunderstorm Wind	52 kts. EG	0	0	0.00K	0.00K
<a href="#">MORRIS FORK</a>	BREATHITT CO.	KY	07/14/2015	18:50	EST-5	Thunderstorm Wind	50 kts. EG	0	0	0.00K	0.00K
<a href="#">PIPPA PASSES</a>	KNOTT CO.	KY	07/14/2015	18:50	EST-5	Thunderstorm Wind	50 kts. EG	0	0	0.00K	0.00K
<a href="#">ASHCAMP</a>	PIKE CO.	KY	07/14/2015	18:50	EST-5	Thunderstorm Wind	50 kts. EG	0	0	0.00K	0.00K
<a href="#">CLAYHOLE</a>	BREATHITT CO.	KY	07/14/2015	18:53	EST-5	Thunderstorm Wind	50 kts. EG	0	0	0.00K	0.00K
<a href="#">BULAN</a>	PERRY CO.	KY	07/14/2015	18:55	EST-5	Thunderstorm Wind	50 kts. EG	0	0	0.00K	0.00K
<a href="#">RITCHIE</a>	KNOTT CO.	KY	07/14/2015	18:55	EST-5	Thunderstorm Wind	50 kts. EG	0	0	0.00K	0.00K
<a href="#">HAZARD</a>	PERRY CO.	KY	07/14/2015	19:00	EST-5	Thunderstorm Wind	50 kts. EG	0	0	0.00K	0.00K
<a href="#">CORDIA</a>	KNOTT CO.	KY	07/14/2015	19:00	EST-5	Thunderstorm Wind	50 kts. EG	0	0	0.00K	0.00K
<a href="#">BRINKLEY</a>	KNOTT CO.	KY	07/14/2015	19:00	EST-5	Thunderstorm Wind	50 kts. EG	0	0	0.00K	0.00K
<a href="#">LITTCARR</a>	KNOTT CO.	KY	07/14/2015	19:08	EST-5	Thunderstorm Wind	50 kts. EG	0	0	0.00K	0.00K
<a href="#">ISLAND CITY</a>	OWSLEY CO.	KY	07/14/2015	19:10	EST-5	Thunderstorm Wind	50 kts. EG	0	0	0.00K	0.00K
<a href="#">SACKETT</a>	LETCHER CO.	KY	07/14/2015	19:10	EST-5	Thunderstorm Wind	50 kts. EG	0	0	0.00K	0.00K
<a href="#">CARCASSONNE</a>	LETCHER CO.	KY	07/14/2015	19:12	EST-5	Thunderstorm Wind	50 kts. EG	0	0	0.00K	0.00K
<a href="#">LETCHER</a>	LETCHER CO.	KY	07/14/2015	19:15	EST-5	Thunderstorm Wind	50 kts. EG	0	0	0.00K	0.00K
<a href="#">ERMINE</a>	LETCHER CO.	KY	07/14/2015	19:15	EST-5	Thunderstorm Wind	50 kts. EG	0	0	0.00K	0.00K
<a href="#">CROWN</a>	LETCHER CO.	KY	07/14/2015	19:15	EST-5	Thunderstorm Wind	50 kts. EG	0	0	0.00K	0.00K
<a href="#">CANTOWN</a>	CASEY CO.	KY	07/14/2015	19:20	EST-5	Thunderstorm Wind	52 kts. EG	0	0	0.00K	0.00K
<a href="#">EAST BERNSTADT</a>	LAUREL CO.	KY	07/14/2015	19:21	EST-5	Thunderstorm Wind	50 kts. EG	0	0	0.00K	0.00K
<a href="#">BUSH</a>	LAUREL CO.	KY	07/14/2015	19:35	EST-5	Thunderstorm Wind	55 kts. EG	0	0	0.00K	0.00K
<a href="#">HYDEN</a>	LESLIE CO.	KY	07/14/2015	19:38	EST-5	Thunderstorm Wind	50 kts. EG	0	0	0.00K	0.00K
<a href="#">ROARK</a>	LESLIE CO.	KY	07/14/2015	19:38	EST-5	Thunderstorm Wind	50 kts. EG	0	0	0.00K	0.00K
<a href="#">BROCK</a>	LAUREL CO.	KY	07/14/2015	19:39	EST-5	Thunderstorm Wind	50 kts. EG	0	0	0.00K	0.00K
<a href="#">SUGAR HILL</a>	PULASKI CO.	KY	07/14/2015	19:50	EST-5	Thunderstorm Wind	50 kts. EG	0	0	0.00K	0.00K
<a href="#">WEST SOMERSET</a>	PULASKI CO.	KY	07/14/2015	19:50	EST-5	Thunderstorm Wind	60 kts. EG	0	0	0.00K	0.00K
<a href="#">ELIHU</a>	PULASKI CO.	KY	07/14/2015	19:55	EST-5	Thunderstorm Wind	50 kts. EG	0	0	0.00K	0.00K
<a href="#">BARBOURVILLE</a>	KNOX CO.	KY	07/14/2015	19:55	EST-5	Thunderstorm Wind	60 kts. EG	0	0	0.00K	0.00K
<a href="#">EADSVILLE</a>	WAYNE CO.	KY	07/14/2015	20:00	EST-5	Thunderstorm Wind	50 kts. EG	0	0	0.00K	0.00K
<a href="#">CUBAGE</a>	BELL CO.	KY	07/14/2015	20:15	EST-5	Thunderstorm Wind	50 kts. EG	0	0	0.00K	0.00K
<a href="#">SCOTTSVILLE</a>	ALLEN CO.	KY	07/14/2015	21:40	CST-6	Thunderstorm Wind	52 kts. EG	0	0	0.00K	0.00K
<a href="#">BELLEVIEW</a>	BOONE CO.	KY	07/17/2015	18:34	EST-5	Thunderstorm Wind	50 kts. EG	0	0	3.00K	0.00K
<a href="#">BEAVERLICK</a>	BOONE CO.	KY	07/17/2015	18:49	EST-5	Thunderstorm Wind	50 kts. EG	0	0	1.00K	0.00K
<a href="#">BEAVERLICK</a>	BOONE CO.	KY	07/17/2015	18:59	EST-5	Thunderstorm Wind	50 kts. EG	0	0	0.00K	0.00K



<a href="#">Location</a>	<a href="#">County/Zone</a>	<a href="#">St.</a>	<a href="#">Date</a>	<a href="#">Time</a>	<a href="#">T.Z.</a>	<a href="#">Type</a>	<a href="#">Mag</a>	<a href="#">Dth</a>	<a href="#">Inj</a>	<a href="#">PrD</a>	<a href="#">CrD</a>
<a href="#">RICHWOOD</a>	BOONE CO.	KY	07/17/2015	19:00	EST-5	Thunderstorm Wind	50 kts. EG	0	0	1.00K	0.00K
<a href="#">ATWOOD</a>	KENTON CO.	KY	07/17/2015	19:04	EST-5	Thunderstorm Wind	52 kts. MG	0	0	0.00K	0.00K
<a href="#">RICHLAWN</a>	JEFFERSON CO.	KY	07/17/2015	21:28	EST-5	Thunderstorm Wind	52 kts. EG	0	0	10.00K	0.00K
<a href="#">(LOU)BOWMAN FLD LOU</a>	JEFFERSON CO.	KY	07/17/2015	21:29	EST-5	Thunderstorm Wind	52 kts. EG	0	0	30.00K	0.00K
<a href="#">PROSPECT</a>	JEFFERSON CO.	KY	07/17/2015	21:39	EST-5	Thunderstorm Wind	52 kts. EG	0	0	0.00K	0.00K
<a href="#">AUDUBON PARK</a>	JEFFERSON CO.	KY	07/17/2015	21:41	EST-5	Thunderstorm Wind	52 kts. MG	0	0	0.00K	0.00K
<a href="#">HIGHLANDS</a>	JEFFERSON CO.	KY	07/17/2015	21:42	EST-5	Thunderstorm Wind	52 kts. EG	0	0	10.00K	0.00K
<a href="#">SHIVELY</a>	JEFFERSON CO.	KY	07/17/2015	21:44	EST-5	Thunderstorm Wind	54 kts. MG	0	0	0.00K	0.00K
<a href="#">AUDUBON PARK</a>	JEFFERSON CO.	KY	07/17/2015	21:47	EST-5	Thunderstorm Wind	52 kts. EG	0	0	0.00K	0.00K
<a href="#">JEFFERSONTOWN</a>	JEFFERSON CO.	KY	07/17/2015	21:50	EST-5	Thunderstorm Wind	52 kts. EG	0	0	0.00K	0.00K
<a href="#">AUDUBON PARK</a>	JEFFERSON CO.	KY	07/17/2015	21:54	EST-5	Thunderstorm Wind	52 kts. EG	0	0	0.00K	0.00K
<a href="#">ALTON</a>	ANDERSON CO.	KY	07/17/2015	22:41	EST-5	Thunderstorm Wind	52 kts. MG	0	0	0.00K	0.00K
<a href="#">MATTOXTOWN</a>	FAYETTE CO.	KY	07/17/2015	23:05	EST-5	Thunderstorm Wind	52 kts. EG	0	0	0.00K	0.00K
<a href="#">SCIENCE HILL</a>	PULASKI CO.	KY	07/18/2015	00:00	EST-5	Thunderstorm Wind	50 kts. EG	0	0	0.00K	0.00K
<a href="#">HAMM</a>	ROWAN CO.	KY	07/18/2015	17:32	EST-5	Thunderstorm Wind	50 kts. EG	0	0	0.00K	0.00K
<a href="#">MT CARMEL</a>	FLEMING CO.	KY	07/18/2015	18:45	EST-5	Thunderstorm Wind	50 kts. EG	0	0	0.00K	0.00K
<a href="#">BLUEBANK</a>	FLEMING CO.	KY	07/18/2015	19:00	EST-5	Thunderstorm Wind	50 kts. EG	0	0	1.00K	0.00K
<a href="#">BRANNON</a>	JESSAMINE CO.	KY	07/19/2015	14:55	EST-5	Thunderstorm Wind	52 kts. EG	0	0	0.00K	0.00K
<a href="#">CYNTHIANA</a>	HARRISON CO.	KY	07/19/2015	15:18	EST-5	Thunderstorm Wind	52 kts. EG	0	0	20.00K	0.00K
<a href="#">CYNTHIANA</a>	HARRISON CO.	KY	07/19/2015	15:21	EST-5	Thunderstorm Wind	52 kts. EG	0	0	0.00K	0.00K
<a href="#">PRESTON</a>	BATH CO.	KY	07/19/2015	16:09	EST-5	Thunderstorm Wind	50 kts. EG	0	0	0.00K	0.00K
<a href="#">SALT LICK</a>	BATH CO.	KY	07/19/2015	16:13	EST-5	Thunderstorm Wind	50 kts. EG	0	0	0.00K	0.00K
<a href="#">BELLTOWN</a>	MARION CO.	KY	07/19/2015	18:11	EST-5	Thunderstorm Wind	52 kts. EG	0	0	0.00K	0.00K
<a href="#">SAMPLE</a>	BRECKINRIDGE CO.	KY	07/20/2015	20:23	CST-6	Thunderstorm Wind	52 kts. EG	0	0	0.00K	0.00K
<a href="#">FREDONIA</a>	CALDWELL CO.	KY	07/20/2015	20:31	CST-6	Thunderstorm Wind	61 kts. EG	0	0	2.00K	0.00K
<a href="#">PRINCETON</a>	CALDWELL CO.	KY	07/20/2015	20:37	CST-6	Thunderstorm Wind	70 kts. EG	0	0	50.00K	0.00K
<a href="#">SKILLMAN</a>	HANCOCK CO.	KY	07/20/2015	20:56	CST-6	Thunderstorm Wind	52 kts. EG	0	0	0.00K	0.00K
<a href="#">GREENVILLE</a>	MUHLENBERG CO.	KY	07/20/2015	21:45	CST-6	Thunderstorm Wind	56 kts. EG	0	0	15.00K	0.00K
<a href="#">BEAVER DAM</a>	OHIO CO.	KY	07/20/2015	22:05	CST-6	Thunderstorm Wind	52 kts. EG	0	0	0.00K	0.00K
<a href="#">HARTFORD</a>	OHIO CO.	KY	07/20/2015	22:05	CST-6	Thunderstorm Wind	52 kts. EG	0	0	0.00K	0.00K
<a href="#">MORGANTOWN</a>	BUTLER CO.	KY	07/20/2015	22:15	CST-6	Thunderstorm Wind	52 kts. EG	0	0	0.00K	0.00K
<a href="#">MORGANTOWN</a>	BUTLER CO.	KY	07/20/2015	22:18	CST-6	Thunderstorm Wind	52 kts. EG	0	0	1.00K	0.00K
<a href="#">CANADA</a>	PIKE CO.	KY	07/21/2015	03:35	EST-5	Thunderstorm Wind	50 kts. EG	0	0	0.00K	0.00K
<a href="#">SIDNEY</a>	PIKE CO.	KY	07/21/2015	03:35	EST-5	Thunderstorm Wind	50 kts. EG	0	0	0.00K	0.00K
<a href="#">MAYFIELD</a>	GRAVES CO.	KY	07/26/2015	10:10	CST-6	Thunderstorm Wind	56 kts. EG	0	0	15.00K	0.00K
<a href="#">MORGANFIELD</a>	UNION CO.	KY	07/27/2015	16:30	CST-6	Thunderstorm Wind	83 kts. EG	0	0	50.00K	20.00K
<a href="#">GRAND RIVERS</a>	LIVINGSTON CO.	KY	07/28/2015	18:10	CST-6	Thunderstorm Wind	52 kts. EG	0	0	2.00K	0.00K
<a href="#">POTTERTOWN</a>	CALLOWAY CO.	KY	07/28/2015	19:00	CST-6	Thunderstorm Wind	56 kts. EG	0	0	3.00K	0.00K
<a href="#">GREENVILLE</a>	MUHLENBERG CO.	KY	07/29/2015	16:58	CST-6	Thunderstorm Wind	52 kts. EG	0	0	3.00K	0.00K
<a href="#">BALLARDSVILLE</a>	JEFFERSON CO.	KY	07/29/2015	16:59	EST-5	Thunderstorm Wind	52 kts. EG	0	0	0.00K	0.00K
<a href="#">RICHLAWN</a>	JEFFERSON CO.	KY	07/29/2015	17:18	EST-5	Thunderstorm Wind	52 kts. EG	0	0	0.00K	0.00K

<a href="#">Location</a>	<a href="#">County/Zone</a>	<a href="#">St.</a>	<a href="#">Date</a>	<a href="#">Time</a>	<a href="#">T.Z.</a>	<a href="#">Type</a>	<a href="#">Mag</a>	<a href="#">Dth</a>	<a href="#">Inj</a>	<a href="#">PrD</a>	<a href="#">CrD</a>
<a href="#">WINDY HILLS</a>	JEFFERSON CO.	KY	07/29/2015	17:18	EST-5	Thunderstorm Wind	52 kts. EG	0	0	0.00K	0.00K
<a href="#">HIGHLANDS</a>	JEFFERSON CO.	KY	07/29/2015	17:18	EST-5	Thunderstorm Wind	52 kts. EG	0	0	0.00K	0.00K
<a href="#">RICHLAWN</a>	JEFFERSON CO.	KY	07/29/2015	17:18	EST-5	Thunderstorm Wind	52 kts. EG	0	0	3.00K	0.00K
<a href="#">AVENA</a>	HARRISON CO.	KY	08/03/2015	19:08	EST-5	Thunderstorm Wind	52 kts. EG	0	0	0.00K	0.00K
<a href="#">FLEMINGSBURG</a>	FLEMING CO.	KY	08/03/2015	19:37	EST-5	Thunderstorm Wind	52 kts. EG	0	0	0.00K	0.00K
<a href="#">FLEMINGSBURG</a>	FLEMING CO.	KY	08/03/2015	19:37	EST-5	Thunderstorm Wind	52 kts. EG	0	0	0.00K	0.00K
<a href="#">FARMERS</a>	ROWAN CO.	KY	08/03/2015	20:08	EST-5	Thunderstorm Wind	52 kts. EG	0	0	0.00K	0.00K
<a href="#">BRADY</a>	ROWAN CO.	KY	08/03/2015	20:12	EST-5	Thunderstorm Wind	52 kts. EG	0	0	0.00K	0.00K
<a href="#">HILDA</a>	ROWAN CO.	KY	08/03/2015	20:18	EST-5	Thunderstorm Wind	52 kts. EG	0	0	0.00K	0.00K
<a href="#">MT STERLING</a>	MONTGOMERY CO.	KY	08/03/2015	20:18	EST-5	Thunderstorm Wind	52 kts. EG	0	0	0.00K	0.00K
<a href="#">RODBURN</a>	ROWAN CO.	KY	08/03/2015	20:21	EST-5	Thunderstorm Wind	50 kts. EG	0	0	0.00K	0.00K
<a href="#">JUDY</a>	MONTGOMERY CO.	KY	08/03/2015	20:22	EST-5	Thunderstorm Wind	52 kts. EG	0	0	0.00K	0.00K
<a href="#">OLYMPIA</a>	BATH CO.	KY	08/03/2015	20:24	EST-5	Thunderstorm Wind	55 kts. EG	0	0	0.00K	0.00K
<a href="#">WYOMING</a>	BATH CO.	KY	08/03/2015	20:24	EST-5	Thunderstorm Wind	55 kts. EG	0	0	0.00K	0.00K
<a href="#">SHARPSBURG</a>	BATH CO.	KY	08/03/2015	20:24	EST-5	Thunderstorm Wind	55 kts. EG	0	0	0.00K	0.00K
<a href="#">SALT LICK</a>	BATH CO.	KY	08/03/2015	20:24	EST-5	Thunderstorm Wind	55 kts. EG	0	0	0.00K	0.00K
<a href="#">JUDY</a>	MONTGOMERY CO.	KY	08/03/2015	20:25	EST-5	Thunderstorm Wind	55 kts. EG	0	0	0.00K	0.00K
<a href="#">BRADY</a>	ROWAN CO.	KY	08/03/2015	20:28	EST-5	Thunderstorm Wind	52 kts. EG	0	0	0.00K	0.00K
<a href="#">SHARPSBURG</a>	BATH CO.	KY	08/03/2015	20:30	EST-5	Thunderstorm Wind	78 kts. EG	0	0	0.00K	0.00K
<a href="#">MT STERLING</a>	MONTGOMERY CO.	KY	08/03/2015	20:35	EST-5	Thunderstorm Wind	55 kts. EG	0	0	0.00K	0.00K
<a href="#">EWINGTON</a>	MONTGOMERY CO.	KY	08/03/2015	20:35	EST-5	Thunderstorm Wind	55 kts. EG	0	0	0.00K	0.00K
<a href="#">STEPSTONE</a>	MONTGOMERY CO.	KY	08/03/2015	20:37	EST-5	Thunderstorm Wind	55 kts. EG	0	0	0.00K	0.00K
<a href="#">BURKE</a>	ELLIOTT CO.	KY	08/03/2015	20:42	EST-5	Thunderstorm Wind	50 kts. EG	0	0	0.00K	0.00K
<a href="#">OWINGSVILLE</a>	BATH CO.	KY	08/03/2015	20:45	EST-5	Thunderstorm Wind	55 kts. EG	0	0	0.00K	0.00K
<a href="#">NANCY</a>	PULASKI CO.	KY	08/04/2015	15:40	EST-5	Thunderstorm Wind	55 kts. EG	0	0	0.00K	0.00K
<a href="#">SHAFTER</a>	PULASKI CO.	KY	08/04/2015	16:00	EST-5	Thunderstorm Wind	55 kts. EG	0	0	0.00K	0.00K
<a href="#">VALLEY STATION</a>	JEFFERSON CO.	KY	08/04/2015	18:46	EST-5	Thunderstorm Wind	52 kts. EG	0	0	0.00K	0.00K
<a href="#">VALLEY STATION</a>	JEFFERSON CO.	KY	08/04/2015	18:46	EST-5	Thunderstorm Wind	52 kts. EG	0	0	0.00K	0.00K
<a href="#">ORELL</a>	JEFFERSON CO.	KY	08/04/2015	18:50	EST-5	Thunderstorm Wind	52 kts. EG	0	0	0.00K	0.00K
<a href="#">BROOKS</a>	BULLITT CO.	KY	08/04/2015	19:00	EST-5	Thunderstorm Wind	52 kts. EG	0	0	0.00K	0.00K
<a href="#">SALT RIVER</a>	BULLITT CO.	KY	08/04/2015	19:05	EST-5	Thunderstorm Wind	52 kts. EG	0	0	0.00K	0.00K
<a href="#">GAP IN KNOB</a>	BULLITT CO.	KY	08/04/2015	19:07	EST-5	Thunderstorm Wind	52 kts. EG	0	0	0.00K	0.00K
<a href="#">HUBERS</a>	BULLITT CO.	KY	08/04/2015	19:08	EST-5	Thunderstorm Wind	52 kts. EG	0	0	6.00K	0.00K
<a href="#">ELK CREEK</a>	SPENCER CO.	KY	08/04/2015	19:22	EST-5	Thunderstorm Wind	52 kts. EG	0	0	0.00K	0.00K
<a href="#">WILLIAMSBURG</a>	WHITLEY CO.	KY	08/05/2015	15:00	EST-5	Thunderstorm Wind	50 kts. EG	0	0	0.00K	0.00K
<a href="#">CLEAR CREEK SPGS</a>	BELL CO.	KY	08/05/2015	15:55	EST-5	Thunderstorm Wind	50 kts. EG	0	0	0.00K	0.00K
<a href="#">DULANEY</a>	CALDWELL CO.	KY	08/19/2015	11:35	CST-6	Thunderstorm Wind	61 kts. EG	0	0	8.00K	0.00K
<a href="#">YEADON</a>	BREATHITT CO.	KY	08/19/2015	12:10	EST-5	Thunderstorm Wind	50 kts. EG	0	0	0.00K	0.00K
<a href="#">CANEVILLE</a>	GRAYSON CO.	KY	08/19/2015	13:47	CST-6	Thunderstorm Wind	52 kts. EG	0	0	0.00K	0.00K
<a href="#">(LOU)BOWMAN FLD LOU</a>	JEFFERSON CO.	KY	09/01/2015	18:40	EST-5	Thunderstorm Wind	52 kts. EG	0	0	0.00K	0.00K
<a href="#">NEWPORT</a>	CAMPBELL CO.	KY	09/04/2015	18:01	EST-5	Thunderstorm Wind	50 kts. EG	0	0	3.00K	0.00K

<a href="#">Location</a>	<a href="#">County/Zone</a>	<a href="#">St.</a>	<a href="#">Date</a>	<a href="#">Time</a>	<a href="#">T.Z.</a>	<a href="#">Type</a>	<a href="#">Mag</a>	<a href="#">Dth</a>	<a href="#">Inj</a>	<a href="#">PrD</a>	<a href="#">CrD</a>
<a href="#">CLOVERDALE</a>	FRANKLIN CO.	KY	09/05/2015	20:12	EST-5	Thunderstorm Wind	52 kts. EG	0	0	0.00K	0.00K
<a href="#">ROARING SPG</a>	TRIGG CO.	KY	09/06/2015	16:30	CST-6	Thunderstorm Wind	56 kts. EG	0	0	2.00K	2.00K
<a href="#">CALVERT CITY</a>	MARSHALL CO.	KY	12/23/2015	15:26	CST-6	Thunderstorm Wind	56 kts. EG	0	0	0.00K	0.00K
<a href="#">OAK LEVEL</a>	MARSHALL CO.	KY	12/23/2015	15:30	CST-6	Thunderstorm Wind	52 kts. EG	0	0	4.00K	0.00K
<a href="#">GRAND RIVERS</a>	LIVINGSTON CO.	KY	12/23/2015	15:32	CST-6	Thunderstorm Wind	61 kts. EG	0	0	0.00K	0.00K
<a href="#">CATESVILLE</a>	WEBSTER CO.	KY	12/23/2015	16:05	CST-6	Thunderstorm Wind	61 kts. EG	0	0	75.00K	0.00K
<a href="#">ALMO</a>	CALLOWAY CO.	KY	12/23/2015	16:22	CST-6	Thunderstorm Wind	61 kts. EG	0	0	30.00K	0.00K
<a href="#">PRINCETON ARPT</a>	CALDWELL CO.	KY	12/23/2015	16:50	CST-6	Thunderstorm Wind	50 kts. MG	0	0	0.00K	0.00K
<a href="#">CADIZ</a>	TRIGG CO.	KY	12/23/2015	16:57	CST-6	Thunderstorm Wind	52 kts. EG	0	0	8.00K	0.00K
<a href="#">MADISONVILLE ARPT</a>	HOPKINS CO.	KY	12/23/2015	17:05	CST-6	Thunderstorm Wind	55 kts. MG	0	0	0.00K	0.00K
<a href="#">GREENVILLE</a>	MUHLENBERG CO.	KY	12/23/2015	17:30	CST-6	Thunderstorm Wind	53 kts. MG	0	0	20.00K	0.00K
<a href="#">CENTERTOWN</a>	OHIO CO.	KY	12/23/2015	17:38	CST-6	Thunderstorm Wind	52 kts. EG	0	0	0.00K	0.00K
<a href="#">RENDER</a>	OHIO CO.	KY	12/23/2015	17:40	CST-6	Thunderstorm Wind	52 kts. EG	0	0	10.00K	0.00K
<a href="#">HOPKINSVILLE</a>	CHRISTIAN CO.	KY	12/23/2015	17:44	CST-6	Thunderstorm Wind	52 kts. MG	0	0	3.00K	0.00K
<a href="#">ROSINE</a>	OHIO CO.	KY	12/23/2015	17:51	CST-6	Thunderstorm Wind	52 kts. EG	0	0	0.00K	0.00K
<a href="#">MC QUADY</a>	BRECKINRIDGE CO.	KY	12/23/2015	18:00	CST-6	Thunderstorm Wind	53 kts. EG	0	0	0.00K	0.00K
<a href="#">SHORT CREEK</a>	GRAYSON CO.	KY	12/23/2015	18:06	CST-6	Thunderstorm Wind	52 kts. EG	0	0	0.00K	0.00K
<a href="#">LEITCHFIELD</a>	GRAYSON CO.	KY	12/23/2015	18:22	CST-6	Thunderstorm Wind	52 kts. EG	0	0	0.00K	0.00K
<a href="#">DAVENPORT</a>	BUTLER CO.	KY	12/23/2015	18:40	CST-6	Thunderstorm Wind	52 kts. EG	0	0	0.00K	0.00K
<a href="#">HARMONY VLG</a>	OLDHAM CO.	KY	12/23/2015	18:58	EST-5	Thunderstorm Wind	52 kts. EG	0	0	60.00K	0.00K
<a href="#">HIGHLANDS</a>	JEFFERSON CO.	KY	12/23/2015	19:00	EST-5	Thunderstorm Wind	52 kts. EG	0	0	10.00K	0.00K
<a href="#">LOUISVILLE</a>	JEFFERSON CO.	KY	12/23/2015	19:04	EST-5	Thunderstorm Wind	52 kts. EG	0	0	0.00K	0.00K
<a href="#">CENTERFIELD</a>	OLDHAM CO.	KY	12/23/2015	19:07	EST-5	Thunderstorm Wind	52 kts. EG	0	0	0.00K	0.00K
<a href="#">CENTERFIELD</a>	OLDHAM CO.	KY	12/23/2015	19:08	EST-5	Thunderstorm Wind	52 kts. EG	0	0	0.00K	0.00K
<a href="#">WAX</a>	GRAYSON CO.	KY	12/23/2015	19:17	CST-6	Thunderstorm Wind	52 kts. EG	0	0	0.00K	0.00K
<a href="#">HIGHLANDS</a>	JEFFERSON CO.	KY	12/23/2015	19:22	EST-5	Thunderstorm Wind	52 kts. EG	0	0	10.00K	0.00K
<a href="#">RINEYVILLE</a>	HARDIN CO.	KY	12/23/2015	19:34	EST-5	Thunderstorm Wind	52 kts. EG	0	0	0.00K	0.00K
<a href="#">HALLAM</a>	OWEN CO.	KY	12/23/2015	19:49	EST-5	Thunderstorm Wind	55 kts. EG	0	0	1.00K	0.00K
<a href="#">SWEET OWEN</a>	OWEN CO.	KY	12/23/2015	19:52	EST-5	Thunderstorm Wind	65 kts. MG	0	0	0.00K	0.00K
<a href="#">CRENSHAW</a>	SPENCER CO.	KY	12/23/2015	19:58	EST-5	Thunderstorm Wind	52 kts. EG	0	0	0.00K	0.00K
<a href="#">CRITTENDEN</a>	GRANT CO.	KY	12/23/2015	20:00	EST-5	Thunderstorm Wind	52 kts. EG	0	0	0.00K	0.00K
<a href="#">GREENWOOD</a>	PENDLETON CO.	KY	12/23/2015	20:10	EST-5	Thunderstorm Wind	70 kts. EG	0	0	50.00K	0.00K
<a href="#">WAKEFIELD</a>	SPENCER CO.	KY	12/23/2015	20:12	EST-5	Thunderstorm Wind	52 kts. EG	0	0	0.00K	0.00K
<a href="#">SHELBYVILLE</a>	SHELBY CO.	KY	12/23/2015	20:14	EST-5	Thunderstorm Wind	52 kts. EG	0	0	0.00K	0.00K
<a href="#">MANTOR</a>	CAMPBELL CO.	KY	12/23/2015	20:16	EST-5	Thunderstorm Wind	50 kts. EG	0	0	17.50K	0.00K
<a href="#">CONCORD</a>	PENDLETON CO.	KY	12/23/2015	20:16	EST-5	Thunderstorm Wind	60 kts. EG	0	0	25.00K	0.00K
<a href="#">PEACH GROVE</a>	PENDLETON CO.	KY	12/23/2015	20:16	EST-5	Thunderstorm Wind	60 kts. EG	0	0	10.00K	0.00K
<a href="#">WILLOW GROVE</a>	BRACKEN CO.	KY	12/23/2015	20:19	EST-5	Thunderstorm Wind	50 kts. EG	0	0	5.00K	0.00K
<a href="#">SONORA</a>	HARDIN CO.	KY	12/23/2015	20:26	EST-5	Thunderstorm Wind	52 kts. EG	0	0	0.00K	0.00K
<a href="#">HODGENVILLE</a>	LARUE CO.	KY	12/23/2015	20:33	EST-5	Thunderstorm Wind	52 kts. EG	0	0	0.00K	0.00K
<a href="#">SADIEVILLE</a>	SCOTT CO.	KY	12/23/2015	20:35	EST-5	Thunderstorm Wind	52 kts. EG	0	0	0.00K	0.00K
<a href="#">MILLVILLE</a>	WOODFORD CO.	KY	12/23/2015	20:45	EST-5	Thunderstorm Wind	52 kts. EG	0	0	0.00K	0.00K

<a href="#">Location</a>	<a href="#">County/Zone</a>	<a href="#">St.</a>	<a href="#">Date</a>	<a href="#">Time</a>	<a href="#">T.Z.</a>	<a href="#">Type</a>	<a href="#">Mag</a>	<a href="#">Dth</a>	<a href="#">Inj</a>	<a href="#">PrD</a>	<a href="#">CrD</a>
<a href="#">LANES MILL</a>	FRANKLIN CO.	KY	12/23/2015	20:50	EST-5	Thunderstorm Wind	55 kts. MG	0	0	0.00K	0.00K
<a href="#">PISGAH</a>	WOODFORD CO.	KY	12/23/2015	21:05	EST-5	Thunderstorm Wind	52 kts. EG	0	0	0.00K	0.00K
<a href="#">KELAT</a>	HARRISON CO.	KY	12/23/2015	21:06	EST-5	Thunderstorm Wind	52 kts. EG	0	0	0.00K	0.00K
<a href="#">COLBYS STORE</a>	HARRISON CO.	KY	12/23/2015	21:08	EST-5	Thunderstorm Wind	52 kts. EG	0	0	0.00K	0.00K
<a href="#">GREENDALE</a>	FAYETTE CO.	KY	12/23/2015	21:13	EST-5	Thunderstorm Wind	52 kts. EG	0	0	0.00K	0.00K
<a href="#">EWING</a>	FLEMING CO.	KY	12/23/2015	21:40	EST-5	Thunderstorm Wind	50 kts. EG	0	0	0.00K	0.00K
<a href="#">BURDICK</a>	TAYLOR CO.	KY	12/23/2015	22:04	EST-5	Thunderstorm Wind	86 kts. EG	0	0	400.00K	0.00K
<a href="#">NORA</a>	CLINTON CO.	KY	12/23/2015	23:07	CST-6	Thunderstorm Wind	52 kts. EG	0	0	0.00K	0.00K

**Table T-10. Thunderstorm Wind Locations, Occurrences, Extent, Impacts, 1/1/2016 – 6/30/2016**

<a href="#">Location</a>	<a href="#">County/Zone</a>	<a href="#">St.</a>	<a href="#">Date</a>	<a href="#">Time</a>	<a href="#">T.Z.</a>	<a href="#">Type</a>	<a href="#">Mag</a>	<a href="#">Dth</a>	<a href="#">Inj</a>	<a href="#">PrD</a>	<a href="#">CrD</a>
<b>Totals:</b>								1	6	1.472M	0.00K
<a href="#">GREENWOOD</a>	MCCREARY CO.	KY	03/01/2016	14:50	EST-5	Thunderstorm Wind	52 kts. EG	0	0	0.00K	0.00K
<a href="#">YOUNGS CREEK</a>	WHITLEY CO.	KY	03/01/2016	15:18	EST-5	Thunderstorm Wind	50 kts. EG	0	0	0.00K	0.00K
<a href="#">(LOZ)MCGEE FLD LONDO</a>	LAUREL CO.	KY	03/01/2016	15:25	EST-5	Thunderstorm Wind	78 kts. EG	0	3	0.00K	0.00K
<a href="#">ASHER</a>	LESLIE CO.	KY	03/01/2016	16:08	EST-5	Thunderstorm Wind	50 kts. EG	0	0	0.00K	0.00K
<a href="#">STAFFORDSVILLE</a>	JOHNSON CO.	KY	03/14/2016	14:45	EST-5	Thunderstorm Wind	50 kts. EG	0	0	0.00K	0.00K
<a href="#">LANCER</a>	FLOYD CO.	KY	03/14/2016	14:50	EST-5	Thunderstorm Wind	52 kts. EG	0	0	0.00K	0.00K
<a href="#">MOUTHCARD</a>	PIKE CO.	KY	03/14/2016	15:20	EST-5	Thunderstorm Wind	50 kts. EG	0	0	0.00K	0.00K
<a href="#">VINE GROVE</a>	HARDIN CO.	KY	03/27/2016	20:45	EST-5	Thunderstorm Wind	52 kts. EG	0	0	10.00K	0.00K
<a href="#">RINEYVILLE</a>	HARDIN CO.	KY	03/27/2016	20:50	EST-5	Thunderstorm Wind	52 kts. EG	0	0	50.00K	0.00K
<a href="#">HARRIS GROVE</a>	CALLOWAY CO.	KY	03/31/2016	11:55	CST-6	Thunderstorm Wind	78 kts. EG	0	0	40.00K	0.00K
<a href="#">EDEN</a>	BUTLER CO.	KY	03/31/2016	12:30	CST-6	Thunderstorm Wind	52 kts. EG	0	0	0.00K	0.00K
<a href="#">NEBO</a>	HOPKINS CO.	KY	03/31/2016	12:35	CST-6	Thunderstorm Wind	61 kts. EG	0	0	5.00K	0.00K
<a href="#">SLAUGHTERS</a>	WEBSTER CO.	KY	03/31/2016	12:42	CST-6	Thunderstorm Wind	52 kts. EG	0	0	1.00K	0.00K
<a href="#">GREENVILLE</a>	MUHLENBERG CO.	KY	03/31/2016	13:00	CST-6	Thunderstorm Wind	65 kts. EG	0	0	35.00K	0.00K
<a href="#">MASONVILLE</a>	DAVISS CO.	KY	03/31/2016	13:06	CST-6	Thunderstorm Wind	78 kts. EG	0	0	225.00K	0.00K
<a href="#">PATESVILLE</a>	HANCOCK CO.	KY	03/31/2016	13:25	CST-6	Thunderstorm Wind	52 kts. EG	0	0	0.00K	0.00K
<a href="#">HARDINSBURG ARPT</a>	BRECKINRIDGE CO.	KY	03/31/2016	13:40	CST-6	Thunderstorm Wind	52 kts. EG	0	0	15.00K	0.00K
<a href="#">HARNED</a>	BRECKINRIDGE CO.	KY	03/31/2016	13:42	CST-6	Thunderstorm Wind	52 kts. EG	0	2	30.00K	0.00K
<a href="#">HERNDON</a>	CHRISTIAN CO.	KY	03/31/2016	14:25	CST-6	Thunderstorm Wind	52 kts. EG	0	0	4.00K	0.00K
<a href="#">RUSSELLVILLE</a>	LOGAN CO.	KY	03/31/2016	14:42	CST-6	Thunderstorm Wind	52 kts. EG	0	0	0.00K	0.00K
<a href="#">BOWLING GREEN</a>	WARREN CO.	KY	03/31/2016	15:09	CST-6	Thunderstorm Wind	52 kts. EG	0	0	10.00K	0.00K
<a href="#">VALLEY STATION</a>	JEFFERSON CO.	KY	03/31/2016	15:15	EST-5	Thunderstorm Wind	52 kts. EG	0	0	0.00K	0.00K
<a href="#">ROGERSVILLE</a>	HARDIN CO.	KY	03/31/2016	15:20	EST-5	Thunderstorm Wind	52 kts. EG	0	0	0.00K	0.00K
<a href="#">SHEPHERDSVILLE</a>	BULLITT CO.	KY	03/31/2016	15:22	EST-5	Thunderstorm Wind	52 kts. EG	0	0	0.00K	0.00K
<a href="#">AUDUBON PARK</a>	JEFFERSON CO.	KY	03/31/2016	15:25	EST-5	Thunderstorm Wind	52 kts. EG	0	0	10.00K	0.00K
<a href="#">GREENWOOD</a>	JEFFERSON CO.	KY	03/31/2016	15:28	EST-5	Thunderstorm Wind	52 kts. EG	0	0	10.00K	0.00K
<a href="#">LOUISVILLE</a>	JEFFERSON CO.	KY	03/31/2016	15:28	EST-5	Thunderstorm Wind	52 kts. EG	0	0	0.00K	0.00K
<a href="#">LOUISVILLE</a>	JEFFERSON CO.	KY	03/31/2016	15:28	EST-5	Thunderstorm Wind	52 kts. EG	0	0	0.00K	0.00K
<a href="#">PARKWOOD</a>	JEFFERSON CO.	KY	03/31/2016	15:28	EST-5	Thunderstorm Wind	52 kts. EG	0	0	0.00K	0.00K
<a href="#">GAP IN KNOB</a>	BULLITT CO.	KY	03/31/2016	15:29	EST-5	Thunderstorm Wind	52 kts. EG	0	0	10.00K	0.00K

<a href="#">Location</a>	<a href="#">County/Zone</a>	<a href="#">St.</a>	<a href="#">Date</a>	<a href="#">Time</a>	<a href="#">T.Z.</a>	<a href="#">Type</a>	<a href="#">Mag</a>	<a href="#">Dth</a>	<a href="#">Inj</a>	<a href="#">PrD</a>	<a href="#">CrD</a>
<a href="#">MT WASHINGTON</a>	BULLITT CO.	KY	03/31/2016	15:29	EST-5	Thunderstorm Wind	52 kts. EG	0	0	0.00K	0.00K
<a href="#">MT WASHINGTON</a>	BULLITT CO.	KY	03/31/2016	15:30	EST-5	Thunderstorm Wind	52 kts. EG	0	0	0.00K	0.00K
<a href="#">GAP IN KNOB</a>	BULLITT CO.	KY	03/31/2016	15:30	EST-5	Thunderstorm Wind	52 kts. EG	0	0	20.00K	0.00K
<a href="#">FERN CREEK</a>	JEFFERSON CO.	KY	03/31/2016	15:31	EST-5	Thunderstorm Wind	52 kts. EG	0	0	0.00K	0.00K
<a href="#">STRATHMOOR VLG</a>	JEFFERSON CO.	KY	03/31/2016	15:31	EST-5	Thunderstorm Wind	52 kts. EG	0	0	0.00K	0.00K
<a href="#">CAVE CITY</a>	BARREN CO.	KY	03/31/2016	15:37	CST-6	Thunderstorm Wind	52 kts. EG	0	0	0.00K	0.00K
<a href="#">TAYLORSVILLE</a>	SPENCER CO.	KY	03/31/2016	15:47	EST-5	Thunderstorm Wind	52 kts. EG	0	0	0.00K	0.00K
<a href="#">CAVE CITY</a>	BARREN CO.	KY	03/31/2016	15:53	CST-6	Thunderstorm Wind	52 kts. EG	0	0	0.00K	0.00K
<a href="#">PENDLETON</a>	HENRY CO.	KY	03/31/2016	15:55	EST-5	Thunderstorm Wind	52 kts. EG	0	0	0.00K	0.00K
<a href="#">WAYSIDE</a>	SPENCER CO.	KY	03/31/2016	15:58	EST-5	Thunderstorm Wind	52 kts. EG	0	0	2.00K	0.00K
<a href="#">LOCUST</a>	CARROLL CO.	KY	03/31/2016	16:00	EST-5	Thunderstorm Wind	45 kts. EG	0	0	1.00K	0.00K
<a href="#">NEW LIBERTY</a>	OWEN CO.	KY	03/31/2016	16:14	EST-5	Thunderstorm Wind	50 kts. EG	0	0	5.00K	0.00K
<a href="#">STEDMANTOWN</a>	FRANKLIN CO.	KY	03/31/2016	16:15	EST-5	Thunderstorm Wind	52 kts. EG	0	0	0.00K	0.00K
<a href="#">LONG RIDGE</a>	OWEN CO.	KY	03/31/2016	16:17	EST-5	Thunderstorm Wind	50 kts. EG	0	0	1.00K	0.00K
<a href="#">GRADYVILLE</a>	ADAIR CO.	KY	03/31/2016	16:26	CST-6	Thunderstorm Wind	52 kts. EG	0	0	0.00K	0.00K
<a href="#">SADIEVILLE</a>	SCOTT CO.	KY	03/31/2016	16:35	EST-5	Thunderstorm Wind	52 kts. EG	0	0	0.00K	0.00K
<a href="#">CYNTHIANA</a>	HARRISON CO.	KY	03/31/2016	17:02	EST-5	Thunderstorm Wind	52 kts. EG	0	0	0.00K	0.00K
<a href="#">FAUBUSH</a>	PULASKI CO.	KY	03/31/2016	18:13	EST-5	Thunderstorm Wind	50 kts. EG	0	0	0.00K	0.00K
<a href="#">MURRAY</a>	CALLOWAY CO.	KY	04/06/2016	15:20	CST-6	Thunderstorm Wind	56 kts. EG	0	0	35.00K	0.00K
<a href="#">PETROLEUM</a>	ALLEN CO.	KY	04/06/2016	17:01	CST-6	Thunderstorm Wind	52 kts. EG	0	0	0.00K	0.00K
<a href="#">HARLAN XRDS</a>	MONROE CO.	KY	04/06/2016	17:18	CST-6	Thunderstorm Wind	52 kts. EG	0	0	0.00K	0.00K
<a href="#">RANDOLPH</a>	METCALFE CO.	KY	04/06/2016	17:27	CST-6	Thunderstorm Wind	52 kts. EG	0	0	0.00K	0.00K
<a href="#">TANBARK</a>	CUMBERLAND CO.	KY	04/06/2016	17:47	CST-6	Thunderstorm Wind	52 kts. EG	0	0	0.00K	0.00K
<a href="#">WAGO</a>	CLINTON CO.	KY	04/06/2016	17:55	CST-6	Thunderstorm Wind	52 kts. EG	0	0	0.00K	0.00K
<a href="#">WATAUGA</a>	CLINTON CO.	KY	04/06/2016	17:55	CST-6	Thunderstorm Wind	52 kts. EG	0	0	3.00K	0.00K
<a href="#">ERLANGER</a>	KENTON CO.	KY	04/26/2016	17:45	EST-5	Thunderstorm Wind	50 kts. EG	0	0	10.00K	0.00K
<a href="#">LEWISPORT</a>	HANCOCK CO.	KY	04/26/2016	17:49	CST-6	Thunderstorm Wind	52 kts. EG	0	0	30.00K	0.00K
<a href="#">VILLA HILLS</a>	KENTON CO.	KY	04/26/2016	18:13	EST-5	Thunderstorm Wind	50 kts. EG	0	0	2.00K	0.00K
<a href="#">CRESCENT SPGS</a>	KENTON CO.	KY	04/26/2016	18:13	EST-5	Thunderstorm Wind	50 kts. EG	0	0	5.00K	0.00K
<a href="#">BEDA</a>	OHIO CO.	KY	04/26/2016	18:20	CST-6	Thunderstorm Wind	52 kts. EG	0	0	5.00K	0.00K
<a href="#">HISLE</a>	TRIMBLE CO.	KY	04/26/2016	20:04	EST-5	Thunderstorm Wind	52 kts. EG	0	0	0.00K	0.00K
<a href="#">GOSHEN</a>	OLDHAM CO.	KY	04/26/2016	20:18	EST-5	Thunderstorm Wind	52 kts. EG	0	0	0.00K	0.00K
<a href="#">BONHAM</a>	OLDHAM CO.	KY	04/26/2016	20:28	EST-5	Thunderstorm Wind	52 kts. EG	0	0	0.00K	0.00K
<a href="#">BALLARDSVILLE</a>	OLDHAM CO.	KY	04/26/2016	20:33	EST-5	Thunderstorm Wind	52 kts. EG	0	0	25.00K	0.00K
<a href="#">BALLARDSVILLE</a>	OLDHAM CO.	KY	04/26/2016	20:36	EST-5	Thunderstorm Wind	53 kts. MG	0	0	0.00K	0.00K
<a href="#">JACKSONVILLE</a>	SHELBY CO.	KY	04/26/2016	20:55	EST-5	Thunderstorm Wind	52 kts. EG	0	0	0.00K	0.00K
<a href="#">NINEVAH</a>	ANDERSON CO.	KY	04/26/2016	21:05	EST-5	Thunderstorm Wind	52 kts. EG	0	0	0.00K	0.00K
<a href="#">FRANKFT CPTL CITY AR</a>	FRANKLIN CO.	KY	04/26/2016	21:08	EST-5	Thunderstorm Wind	52 kts. EG	0	0	10.00K	0.00K
<a href="#">NUGENT XRDS</a>	WOODFORD CO.	KY	04/26/2016	21:18	EST-5	Thunderstorm Wind	52 kts. EG	0	0	0.00K	0.00K
<a href="#">REID VLG</a>	MONTGOMERY CO.	KY	04/26/2016	22:38	EST-5	Thunderstorm Wind	51 kts. EG	0	0	0.00K	0.00K
<a href="#">TILFORD</a>	BUTLER CO.	KY	04/27/2016	03:25	CST-6	Thunderstorm Wind	52 kts. EG	0	0	0.00K	0.00K
<a href="#">MAYFIELD</a>	GRAVES CO.	KY	04/27/2016	15:10	CST-6	Thunderstorm Wind	52 kts. EG	0	0	3.00K	0.00K



<a href="#">Location</a>	<a href="#">County/Zone</a>	<a href="#">St.</a>	<a href="#">Date</a>	<a href="#">Time</a>	<a href="#">T.Z.</a>	<a href="#">Type</a>	<a href="#">Mag</a>	<a href="#">Dth</a>	<a href="#">Inj</a>	<a href="#">PrD</a>	<a href="#">CrD</a>
<a href="#">DRAFFENVILLE</a>	MARSHALL CO.	KY	04/27/2016	15:45	CST-6	Thunderstorm Wind	52 kts. EG	0	0	20.00K	0.00K
<a href="#">LANHAMTOWN</a>	CASEY CO.	KY	04/27/2016	15:45	EST-5	Thunderstorm Wind	52 kts. EG	0	0	5.00K	0.00K
<a href="#">CARMACK</a>	LYON CO.	KY	04/27/2016	15:50	CST-6	Thunderstorm Wind	52 kts. EG	0	0	2.00K	0.00K
<a href="#">BEECH GROVE</a>	MCLEAN CO.	KY	04/27/2016	16:19	CST-6	Thunderstorm Wind	56 kts. EG	0	0	40.00K	0.00K
<a href="#">HARTFORD</a>	OHIO CO.	KY	04/27/2016	16:56	CST-6	Thunderstorm Wind	52 kts. EG	0	0	0.00K	0.00K
<a href="#">HARTFORD</a>	OHIO CO.	KY	04/27/2016	17:25	CST-6	Thunderstorm Wind	52 kts. EG	0	0	0.00K	0.00K
<a href="#">FRANKLIN</a>	SIMPSON CO.	KY	04/27/2016	17:32	CST-6	Thunderstorm Wind	52 kts. EG	0	0	0.00K	0.00K
<a href="#">ROSINE</a>	OHIO CO.	KY	04/27/2016	17:50	CST-6	Thunderstorm Wind	52 kts. EG	0	0	0.00K	0.00K
<a href="#">CLOVERPORT</a>	BRECKINRIDGE CO.	KY	04/27/2016	17:52	CST-6	Thunderstorm Wind	52 kts. EG	0	0	5.00K	0.00K
<a href="#">FORDSVILLE</a>	OHIO CO.	KY	04/27/2016	17:55	CST-6	Thunderstorm Wind	52 kts. EG	0	0	0.00K	0.00K
<a href="#">HARNED</a>	BRECKINRIDGE CO.	KY	04/27/2016	18:20	CST-6	Thunderstorm Wind	52 kts. EG	0	0	0.00K	0.00K
<a href="#">PETROLEUM</a>	ALLEN CO.	KY	04/27/2016	18:30	CST-6	Thunderstorm Wind	52 kts. EG	0	0	0.00K	0.00K
<a href="#">LEITCHFIELD</a>	GRAYSON CO.	KY	04/27/2016	18:35	CST-6	Thunderstorm Wind	52 kts. EG	0	0	0.00K	0.00K
<a href="#">HINESDALE</a>	HART CO.	KY	04/27/2016	19:15	CST-6	Thunderstorm Wind	52 kts. EG	0	0	0.00K	0.00K
<a href="#">BRANDENBURG</a>	MEADE CO.	KY	04/27/2016	19:50	EST-5	Thunderstorm Wind	52 kts. EG	0	0	5.00K	0.00K
<a href="#">CARPENTER</a>	WHITLEY CO.	KY	04/27/2016	20:35	EST-5	Thunderstorm Wind	53 kts. EG	0	0	0.00K	0.00K
<a href="#">GRAY</a>	KNOX CO.	KY	04/27/2016	21:15	EST-5	Thunderstorm Wind	52 kts. EG	0	0	0.00K	0.00K
<a href="#">TAYLORS STORE</a>	CALLOWAY CO.	KY	05/01/2016	12:35	CST-6	Thunderstorm Wind	61 kts. EG	0	0	10.00K	0.00K
<a href="#">LA GRANGE</a>	OLDHAM CO.	KY	05/01/2016	14:38	EST-5	Thunderstorm Wind	52 kts. EG	0	0	0.00K	0.00K
<a href="#">LA GRANGE</a>	OLDHAM CO.	KY	05/01/2016	14:38	EST-5	Thunderstorm Wind	52 kts. EG	0	0	0.00K	0.00K
<a href="#">MAYS LICK</a>	MASON CO.	KY	05/01/2016	14:42	EST-5	Thunderstorm Wind	50 kts. EG	0	0	1.00K	0.00K
<a href="#">SALYERSVILLE</a>	MAGOFFIN CO.	KY	05/01/2016	14:45	EST-5	Thunderstorm Wind	50 kts. EG	0	0	0.00K	0.00K
<a href="#">SMITHFIELD</a>	HENRY CO.	KY	05/01/2016	14:50	EST-5	Thunderstorm Wind	60 kts. EG	0	0	40.00K	0.00K
<a href="#">EMINENCE</a>	HENRY CO.	KY	05/01/2016	14:54	EST-5	Thunderstorm Wind	52 kts. EG	0	0	0.00K	0.00K
<a href="#">EMINENCE</a>	HENRY CO.	KY	05/01/2016	14:55	EST-5	Thunderstorm Wind	52 kts. EG	0	0	0.00K	0.00K
<a href="#">SALVISA</a>	MERCER CO.	KY	05/01/2016	15:06	EST-5	Thunderstorm Wind	52 kts. EG	0	0	10.00K	0.00K
<a href="#">DIXON TOWN</a>	JESSAMINE CO.	KY	05/01/2016	15:23	EST-5	Thunderstorm Wind	52 kts. EG	0	0	4.00K	0.00K
<a href="#">HAGERHILL</a>	JOHNSON CO.	KY	05/01/2016	15:30	EST-5	Thunderstorm Wind	50 kts. EG	0	0	0.00K	0.00K
<a href="#">NICHOLASVILLE</a>	JESSAMINE CO.	KY	05/01/2016	15:31	EST-5	Thunderstorm Wind	52 kts. EG	0	0	0.00K	0.00K
<a href="#">SADIEVILLE</a>	SCOTT CO.	KY	05/01/2016	15:45	EST-5	Thunderstorm Wind	52 kts. EG	0	0	0.00K	0.00K
<a href="#">GRAYSON</a>	CARTER CO.	KY	05/01/2016	16:03	EST-5	Thunderstorm Wind	74 kts. EG	0	0	25.00K	0.00K
<a href="#">MILFORD</a>	BRACKEN CO.	KY	05/01/2016	16:06	EST-5	Thunderstorm Wind	50 kts. EG	0	0	0.50K	0.00K
<a href="#">TRAPP</a>	CLARK CO.	KY	05/01/2016	16:13	EST-5	Thunderstorm Wind	52 kts. EG	0	0	0.00K	0.00K
<a href="#">MC CLURE</a>	MARTIN CO.	KY	05/01/2016	16:15	EST-5	Thunderstorm Wind	50 kts. EG	0	0	0.00K	0.00K
<a href="#">MOREHEAD</a>	ROWAN CO.	KY	05/01/2016	17:00	EST-5	Thunderstorm Wind	50 kts. EG	0	0	0.00K	0.00K
<a href="#">WRIGLEY</a>	MORGAN CO.	KY	05/01/2016	17:15	EST-5	Thunderstorm Wind	50 kts. EG	0	0	0.00K	0.00K
<a href="#">PHELPS</a>	PIKE CO.	KY	05/01/2016	18:30	EST-5	Thunderstorm Wind	50 kts. EG	0	0	0.00K	0.00K
<a href="#">PAW PAW</a>	PIKE CO.	KY	05/01/2016	18:30	EST-5	Thunderstorm Wind	50 kts. EG	0	0	0.00K	0.00K
<a href="#">ALBANY ARPT</a>	CLINTON CO.	KY	05/04/2016	15:42	CST-6	Thunderstorm Wind	52 kts. EG	0	0	0.00K	0.00K
<a href="#">ALBANY</a>	CLINTON CO.	KY	05/04/2016	15:45	CST-6	Thunderstorm Wind	52 kts. EG	0	0	0.00K	0.00K
<a href="#">ALBANY</a>	CLINTON CO.	KY	05/04/2016	15:48	CST-6	Thunderstorm Wind	52 kts. EG	0	0	0.00K	0.00K
<a href="#">ALBANY</a>	CLINTON CO.	KY	05/04/2016	15:48	CST-6	Thunderstorm Wind	52 kts. EG	0	0	5.00K	0.00K



<a href="#">Location</a>	<a href="#">County/Zone</a>	<a href="#">St.</a>	<a href="#">Date</a>	<a href="#">Time</a>	<a href="#">T.Z.</a>	<a href="#">Type</a>	<a href="#">Mag</a>	<a href="#">Dth</a>	<a href="#">Inj</a>	<a href="#">PrD</a>	<a href="#">CrD</a>
<a href="#">ST MATTHEWS</a>	JEFFERSON CO.	KY	05/07/2016	16:05	EST-5	Thunderstorm Wind	52 kts. EG	0	0	4.00K	0.00K
<a href="#">ST MATTHEWS</a>	JEFFERSON CO.	KY	05/07/2016	16:08	EST-5	Thunderstorm Wind	52 kts. EG	0	0	0.00K	0.00K
<a href="#">RICHLAWN</a>	JEFFERSON CO.	KY	05/07/2016	16:09	EST-5	Thunderstorm Wind	52 kts. EG	0	0	0.00K	0.00K
<a href="#">JEFFERSONTOWN</a>	JEFFERSON CO.	KY	05/07/2016	16:15	EST-5	Thunderstorm Wind	52 kts. EG	0	0	6.00K	0.00K
<a href="#">FERN CREEK</a>	JEFFERSON CO.	KY	05/07/2016	16:25	EST-5	Thunderstorm Wind	52 kts. EG	0	0	0.00K	0.00K
<a href="#">CONWAY</a>	ROCKCASTLE CO.	KY	05/07/2016	17:48	EST-5	Thunderstorm Wind	50 kts. EG	0	0	0.00K	0.00K
<a href="#">EAST BERNSTADT</a>	LAUREL CO.	KY	05/07/2016	18:16	EST-5	Thunderstorm Wind	56 kts. EG	0	0	0.00K	0.00K
<a href="#">HENDERSON</a>	HENDERSON CO.	KY	05/07/2016	18:19	CST-6	Thunderstorm Wind	56 kts. EG	0	0	6.00K	0.00K
<a href="#">MANCHESTER</a>	CLAY CO.	KY	05/07/2016	18:30	EST-5	Thunderstorm Wind	51 kts. EG	0	0	0.00K	0.00K
<a href="#">CORBIN</a>	WHITLEY CO.	KY	05/07/2016	18:40	EST-5	Thunderstorm Wind	50 kts. EG	0	0	0.00K	0.00K
<a href="#">CANNON</a>	KNOX CO.	KY	05/07/2016	18:43	EST-5	Thunderstorm Wind	54 kts. EG	0	0	0.00K	0.00K
<a href="#">ARJAY</a>	BELL CO.	KY	05/07/2016	18:56	EST-5	Thunderstorm Wind	52 kts. EG	0	0	0.00K	0.00K
<a href="#">BLEDSOE</a>	HARLAN CO.	KY	05/07/2016	19:07	EST-5	Thunderstorm Wind	51 kts. EG	0	0	0.00K	0.00K
<a href="#">SHIVELY</a>	JEFFERSON CO.	KY	05/07/2016	19:57	EST-5	Thunderstorm Wind	54 kts. EG	0	0	0.00K	0.00K
<a href="#">GAP IN KNOB</a>	BULLITT CO.	KY	05/07/2016	20:51	EST-5	Thunderstorm Wind	52 kts. EG	0	0	0.00K	0.00K
<a href="#">CREST</a>	HARDIN CO.	KY	05/07/2016	20:55	EST-5	Thunderstorm Wind	52 kts. EG	0	0	0.00K	0.00K
<a href="#">OWENSBORO</a>	DAVIESS CO.	KY	05/10/2016	12:00	CST-6	Thunderstorm Wind	56 kts. EG	0	0	6.00K	0.00K
<a href="#">WHITESVILLE</a>	DAVIESS CO.	KY	05/10/2016	12:28	CST-6	Thunderstorm Wind	56 kts. EG	0	0	7.00K	0.00K
<a href="#">HARNED</a>	BRECKINRIDGE CO.	KY	05/10/2016	13:10	CST-6	Thunderstorm Wind	52 kts. EG	0	0	6.00K	0.00K
<a href="#">HARNED</a>	BRECKINRIDGE CO.	KY	05/10/2016	13:11	CST-6	Thunderstorm Wind	52 kts. EG	0	0	0.00K	0.00K
<a href="#">HARNED</a>	BRECKINRIDGE CO.	KY	05/10/2016	13:11	CST-6	Thunderstorm Wind	52 kts. EG	0	0	10.00K	0.00K
<a href="#">CUSTER</a>	BRECKINRIDGE CO.	KY	05/10/2016	13:21	CST-6	Thunderstorm Wind	52 kts. EG	0	0	0.00K	0.00K
<a href="#">PRESTONVILLE</a>	CARROLL CO.	KY	05/10/2016	14:05	EST-5	Thunderstorm Wind	50 kts. EG	0	0	2.00K	0.00K
<a href="#">LAKE CITY</a>	LIVINGSTON CO.	KY	05/10/2016	14:05	CST-6	Thunderstorm Wind	56 kts. EG	0	0	50.00K	0.00K
<a href="#">CHENT</a>	CARROLL CO.	KY	05/10/2016	14:11	EST-5	Thunderstorm Wind	50 kts. EG	0	0	1.00K	0.00K
<a href="#">WARSAW</a>	GALLATIN CO.	KY	05/10/2016	14:32	EST-5	Thunderstorm Wind	50 kts. EG	0	0	2.00K	0.00K
<a href="#">PERRYVILLE</a>	HARDIN CO.	KY	05/10/2016	14:45	EST-5	Thunderstorm Wind	52 kts. EG	0	0	0.00K	0.00K
<a href="#">VINE GROVE</a>	HARDIN CO.	KY	05/10/2016	14:50	EST-5	Thunderstorm Wind	52 kts. EG	0	0	0.00K	0.00K
<a href="#">INDEPENDENCE</a>	KENTON CO.	KY	05/10/2016	14:56	EST-5	Thunderstorm Wind	50 kts. EG	0	0	10.00K	0.00K
<a href="#">VINE GROVE</a>	HARDIN CO.	KY	05/10/2016	15:00	EST-5	Thunderstorm Wind	52 kts. EG	0	0	0.00K	0.00K
<a href="#">ELIZABETH TOWN</a>	HARDIN CO.	KY	05/10/2016	15:12	EST-5	Thunderstorm Wind	55 kts. MG	0	0	0.00K	0.00K
<a href="#">COLESBURG</a>	HARDIN CO.	KY	05/10/2016	15:17	EST-5	Thunderstorm Wind	56 kts. MG	0	0	0.00K	0.00K
<a href="#">LEBANON JCT</a>	BULLITT CO.	KY	05/10/2016	15:17	EST-5	Thunderstorm Wind	52 kts. EG	0	0	0.00K	0.00K
<a href="#">DIVIDING RIDGE</a>	HART CO.	KY	05/10/2016	15:39	CST-6	Thunderstorm Wind	52 kts. EG	0	0	0.00K	0.00K
<a href="#">SAMUELS</a>	NELSON CO.	KY	05/10/2016	15:42	EST-5	Thunderstorm Wind	52 kts. EG	0	0	0.00K	0.00K
<a href="#">SAMUELS</a>	NELSON CO.	KY	05/10/2016	15:42	EST-5	Thunderstorm Wind	52 kts. EG	0	0	0.00K	0.00K
<a href="#">ST CATHERINE</a>	WASHINGTON CO.	KY	05/10/2016	16:14	EST-5	Thunderstorm Wind	52 kts. EG	0	0	0.00K	0.00K
<a href="#">WILLISBURG</a>	WASHINGTON CO.	KY	05/10/2016	16:21	EST-5	Thunderstorm Wind	52 kts. EG	0	0	0.00K	0.00K
<a href="#">STEWART</a>	MERCER CO.	KY	05/10/2016	16:41	EST-5	Thunderstorm Wind	52 kts. EG	0	0	0.00K	0.00K
<a href="#">HARTFORD</a>	OHIO CO.	KY	05/10/2016	16:50	CST-6	Thunderstorm Wind	52 kts. EG	0	0	0.00K	0.00K
<a href="#">VERSAILLES</a>	WOODFORD CO.	KY	05/10/2016	17:01	EST-5	Thunderstorm Wind	52 kts. EG	0	0	0.00K	0.00K
<a href="#">ALICETON</a>	BOYLE CO.	KY	05/10/2016	17:25	EST-5	Thunderstorm Wind	52 kts. EG	0	0	0.00K	0.00K

<a href="#">Location</a>	<a href="#">County/Zone</a>	<a href="#">St.</a>	<a href="#">Date</a>	<a href="#">Time</a>	<a href="#">T.Z.</a>	<a href="#">Type</a>	<a href="#">Mag</a>	<a href="#">Dth</a>	<a href="#">Inj</a>	<a href="#">PrD</a>	<a href="#">CrD</a>
<a href="#">STANFORD</a>	LINCOLN CO.	KY	05/10/2016	17:48	EST-5	Thunderstorm Wind	52 kts. EG	0	0	0.00K	0.00K
<a href="#">STANFORD</a>	LINCOLN CO.	KY	05/10/2016	17:50	EST-5	Thunderstorm Wind	52 kts. EG	0	0	0.00K	0.00K
<a href="#">RICHMOND</a>	MADISON CO.	KY	05/10/2016	17:50	EST-5	Thunderstorm Wind	52 kts. EG	0	0	0.00K	0.00K
<a href="#">STANFORD</a>	LINCOLN CO.	KY	05/10/2016	17:50	EST-5	Thunderstorm Wind	52 kts. EG	0	0	6.00K	0.00K
<a href="#">HALLS GAP</a>	LINCOLN CO.	KY	05/10/2016	17:50	EST-5	Thunderstorm Wind	52 kts. EG	0	0	8.00K	0.00K
<a href="#">BEATTYVILLE</a>	LEE CO.	KY	05/10/2016	17:53	EST-5	Thunderstorm Wind	50 kts. EG	0	0	0.00K	0.00K
<a href="#">ST HELENS</a>	LEE CO.	KY	05/10/2016	18:00	EST-5	Thunderstorm Wind	50 kts. EG	0	0	0.00K	0.00K
<a href="#">WACO</a>	MADISON CO.	KY	05/10/2016	18:00	EST-5	Thunderstorm Wind	52 kts. EG	0	0	0.00K	0.00K
<a href="#">WITT</a>	ESTILL CO.	KY	05/10/2016	18:09	EST-5	Thunderstorm Wind	50 kts. EG	0	0	0.00K	0.00K
<a href="#">CAMPTON</a>	WOLFE CO.	KY	05/10/2016	18:24	EST-5	Thunderstorm Wind	65 kts. EG	0	0	0.00K	0.00K
<a href="#">JACKTOWN</a>	CASEY CO.	KY	05/10/2016	18:25	EST-5	Thunderstorm Wind	52 kts. EG	0	0	0.00K	0.00K
<a href="#">EDMONTON</a>	METCALFE CO.	KY	05/10/2016	18:33	CST-6	Thunderstorm Wind	52 kts. EG	0	0	0.00K	0.00K
<a href="#">MURPHY FORK</a>	MORGAN CO.	KY	05/10/2016	19:12	EST-5	Thunderstorm Wind	60 kts. EG	0	0	0.00K	0.00K
<a href="#">GUM CORNERS</a>	RUSSELL CO.	KY	05/10/2016	19:15	CST-6	Thunderstorm Wind	52 kts. EG	0	0	0.00K	0.00K
<a href="#">CROCUS</a>	ADAIR CO.	KY	05/10/2016	19:15	CST-6	Thunderstorm Wind	52 kts. EG	0	0	0.00K	0.00K
<a href="#">CRESSMONT</a>	LEE CO.	KY	05/10/2016	19:20	EST-5	Thunderstorm Wind	50 kts. EG	0	0	0.00K	0.00K
<a href="#">GALVESTON</a>	FLOYD CO.	KY	05/10/2016	20:32	EST-5	Thunderstorm Wind	50 kts. EG	0	0	0.00K	0.00K
<a href="#">LITTLE DIXIE</a>	PIKE CO.	KY	05/10/2016	20:38	EST-5	Thunderstorm Wind	50 kts. EG	0	0	0.00K	0.00K
<a href="#">CEDARCREST</a>	WAYNE CO.	KY	05/10/2016	21:07	EST-5	Thunderstorm Wind	55 kts. EG	0	0	0.00K	0.00K
<a href="#">BURNSIDE</a>	PULASKI CO.	KY	05/10/2016	21:30	EST-5	Thunderstorm Wind	50 kts. EG	0	0	0.00K	0.00K
<a href="#">STRINGTOWN</a>	MERCER CO.	KY	05/10/2016	21:39	EST-5	Thunderstorm Wind	52 kts. EG	0	0	0.00K	0.00K
<a href="#">EAST BUSHTOWN</a>	MERCER CO.	KY	05/10/2016	21:45	EST-5	Thunderstorm Wind	52 kts. EG	0	0	0.00K	0.00K
<a href="#">MT VICTORY</a>	PULASKI CO.	KY	05/10/2016	22:15	EST-5	Thunderstorm Wind	52 kts. EG	0	0	0.00K	0.00K
<a href="#">BANOCK</a>	BUTLER CO.	KY	05/11/2016	18:33	CST-6	Thunderstorm Wind	52 kts. EG	0	0	3.00K	0.00K
<a href="#">SHORT CREEK</a>	GRAYSON CO.	KY	05/11/2016	19:00	CST-6	Thunderstorm Wind	52 kts. EG	0	0	0.00K	0.00K
<a href="#">CASEY</a>	BUTLER CO.	KY	05/11/2016	19:12	CST-6	Thunderstorm Wind	52 kts. EG	0	0	5.00K	0.00K
<a href="#">SUNFISH</a>	EDMONSON CO.	KY	05/11/2016	19:26	CST-6	Thunderstorm Wind	52 kts. EG	0	0	0.00K	0.00K
<a href="#">LOUISVILLE</a>	JEFFERSON CO.	KY	05/11/2016	19:50	EST-5	Thunderstorm Wind	61 kts. EG	0	0	75.00K	0.00K
<a href="#">HIGHLANDS</a>	JEFFERSON CO.	KY	05/11/2016	19:56	EST-5	Thunderstorm Wind	52 kts. EG	0	0	0.00K	0.00K
<a href="#">HARMONY VLG</a>	OLDHAM CO.	KY	05/11/2016	20:02	EST-5	Thunderstorm Wind	52 kts. EG	0	0	0.00K	0.00K
<a href="#">PENDLETON</a>	HENRY CO.	KY	05/11/2016	20:30	EST-5	Thunderstorm Wind	52 kts. EG	0	0	0.00K	0.00K
<a href="#">BARDSTOWN</a>	NELSON CO.	KY	05/11/2016	20:30	EST-5	Thunderstorm Wind	52 kts. EG	0	0	0.00K	0.00K
<a href="#">SLIGO</a>	HENRY CO.	KY	05/11/2016	20:31	EST-5	Thunderstorm Wind	52 kts. EG	0	0	0.00K	0.00K
<a href="#">BEDFORD</a>	TRIMBLE CO.	KY	05/11/2016	20:33	EST-5	Thunderstorm Wind	52 kts. EG	0	0	0.00K	0.00K
<a href="#">SPRINGFIELD</a>	WASHINGTON CO.	KY	05/11/2016	20:54	EST-5	Thunderstorm Wind	52 kts. EG	0	0	0.00K	0.00K
<a href="#">LANCASTER</a>	GARRARD CO.	KY	05/11/2016	21:50	EST-5	Thunderstorm Wind	52 kts. EG	0	0	0.00K	0.00K
<a href="#">SUGAR GROVE</a>	LINCOLN CO.	KY	05/11/2016	21:56	EST-5	Thunderstorm Wind	52 kts. EG	0	0	0.00K	0.00K
<a href="#">OLIN</a>	JACKSON CO.	KY	05/11/2016	22:30	EST-5	Thunderstorm Wind	55 kts. EG	0	0	0.00K	0.00K
<a href="#">BROWNSVILLE</a>	EDMONSON CO.	KY	05/26/2016	12:40	CST-6	Thunderstorm Wind	52 kts. EG	0	0	5.00K	0.00K
<a href="#">LONE STAR</a>	HART CO.	KY	05/26/2016	12:57	CST-6	Thunderstorm Wind	52 kts. EG	0	0	0.00K	0.00K
<a href="#">CLINTON</a>	HICKMAN CO.	KY	05/26/2016	13:35	CST-6	Thunderstorm Wind	56 kts. EG	0	0	5.00K	0.00K
<a href="#">WINGO</a>	GRAVES CO.	KY	05/26/2016	13:55	CST-6	Thunderstorm Wind	56 kts. EG	0	0	10.00K	0.00K

<a href="#">Location</a>	<a href="#">County/Zone</a>	<a href="#">St.</a>	<a href="#">Date</a>	<a href="#">Time</a>	<a href="#">T.Z.</a>	<a href="#">Type</a>	<a href="#">Mag</a>	<a href="#">Dth</a>	<a href="#">Inj</a>	<a href="#">PrD</a>	<a href="#">CrD</a>
<a href="#">ALMO</a>	CALLOWAY CO.	KY	05/26/2016	14:15	CST-6	Thunderstorm Wind	52 kts. EG	0	0	2.00K	0.00K
<a href="#">MONTICELLO</a>	WAYNE CO.	KY	05/26/2016	16:10	EST-5	Thunderstorm Wind	56 kts. EG	0	0	0.00K	0.00K
<a href="#">CAMPBELLSVILLE ARPT</a>	TAYLOR CO.	KY	05/26/2016	17:40	EST-5	Thunderstorm Wind	52 kts. EG	0	0	0.00K	0.00K
<a href="#">DIXON</a>	WEBSTER CO.	KY	05/29/2016	14:45	CST-6	Thunderstorm Wind	65 kts. EG	0	0	38.00K	0.00K
<a href="#">LEWISPORT</a>	HANCOCK CO.	KY	05/29/2016	15:58	CST-6	Thunderstorm Wind	52 kts. EG	0	0	0.00K	0.00K
<a href="#">MC KINNEY</a>	LINCOLN CO.	KY	06/01/2016	19:20	EST-5	Thunderstorm Wind	52 kts. EG	0	0	0.00K	0.00K
<a href="#">MC BRAYER</a>	ANDERSON CO.	KY	06/01/2016	19:57	EST-5	Thunderstorm Wind	52 kts. EG	0	0	0.00K	0.00K
<a href="#">YOUNGS CREEK</a>	WHITLEY CO.	KY	06/02/2016	17:14	EST-5	Thunderstorm Wind	50 kts. EG	0	0	0.00K	0.00K
<a href="#">AARON</a>	CLINTON CO.	KY	06/04/2016	11:15	CST-6	Thunderstorm Wind	52 kts. EG	0	0	0.00K	0.00K
<a href="#">LONDON</a>	LAUREL CO.	KY	06/04/2016	12:41	EST-5	Thunderstorm Wind	50 kts. EG	0	0	0.00K	0.00K
<a href="#">GUAGE</a>	BREATHITT CO.	KY	06/04/2016	14:25	EST-5	Thunderstorm Wind	50 kts. EG	0	0	0.00K	0.00K
<a href="#">WYOMING</a>	BATH CO.	KY	06/04/2016	14:50	EST-5	Thunderstorm Wind	51 kts. EG	0	0	0.00K	0.00K
<a href="#">KINNICONICK</a>	LEWIS CO.	KY	06/04/2016	15:32	EST-5	Thunderstorm Wind	50 kts. EG	0	0	1.00K	0.00K
<a href="#">OWSLEY</a>	PIKE CO.	KY	06/04/2016	15:35	EST-5	Thunderstorm Wind	51 kts. EG	0	0	0.00K	0.00K
<a href="#">GLENCOE</a>	GALLATIN CO.	KY	06/04/2016	17:27	EST-5	Thunderstorm Wind	50 kts. EG	0	0	1.00K	0.00K
<a href="#">VANDETTA</a>	HOPKINS CO.	KY	06/06/2016	22:35	CST-6	Thunderstorm Wind	83 kts. EG	0	0	20.00K	0.00K
<a href="#">HIGHLANDS</a>	JEFFERSON CO.	KY	06/12/2016	17:32	EST-5	Thunderstorm Wind	52 kts. EG	0	0	0.00K	0.00K
<a href="#">HIGHLANDS</a>	JEFFERSON CO.	KY	06/12/2016	17:35	EST-5	Thunderstorm Wind	52 kts. EG	0	0	0.00K	0.00K
<a href="#">HIGHLANDS</a>	JEFFERSON CO.	KY	06/12/2016	17:40	EST-5	Thunderstorm Wind	52 kts. EG	0	0	0.00K	0.00K
<a href="#">OKOLONA</a>	JEFFERSON CO.	KY	06/12/2016	17:45	EST-5	Thunderstorm Wind	52 kts. EG	0	0	0.00K	0.00K
<a href="#">INDIAN HILLS</a>	JEFFERSON CO.	KY	06/12/2016	17:46	EST-5	Thunderstorm Wind	52 kts. EG	0	0	0.00K	0.00K
<a href="#">GLENGARY</a>	JEFFERSON CO.	KY	06/12/2016	17:48	EST-5	Thunderstorm Wind	52 kts. EG	0	0	0.00K	0.00K
<a href="#">HIGHVIEW</a>	JEFFERSON CO.	KY	06/12/2016	17:50	EST-5	Thunderstorm Wind	52 kts. EG	0	0	0.00K	0.00K
<a href="#">ALMO</a>	CALLOWAY CO.	KY	06/13/2016	17:30	CST-6	Thunderstorm Wind	52 kts. EG	0	0	15.00K	0.00K
<a href="#">BARDSTOWN JCT</a>	BULLITT CO.	KY	06/14/2016	15:50	EST-5	Thunderstorm Wind	52 kts. EG	0	0	0.00K	0.00K
<a href="#">PULASKI</a>	PULASKI CO.	KY	06/14/2016	16:03	EST-5	Thunderstorm Wind	51 kts. EG	0	0	0.00K	0.00K
<a href="#">LOUISVILLE</a>	JEFFERSON CO.	KY	06/14/2016	16:11	EST-5	Thunderstorm Wind	52 kts. EG	0	0	0.00K	0.00K
<a href="#">GAP IN KNOB</a>	BULLITT CO.	KY	06/14/2016	16:40	EST-5	Thunderstorm Wind	52 kts. EG	0	0	0.00K	0.00K
<a href="#">HIGHLANDS</a>	JEFFERSON CO.	KY	06/14/2016	16:49	EST-5	Thunderstorm Wind	52 kts. EG	0	0	0.00K	0.00K
<a href="#">PEWEE VLY</a>	OLDHAM CO.	KY	06/14/2016	16:55	EST-5	Thunderstorm Wind	52 kts. EG	0	0	0.00K	0.00K
<a href="#">GENEVA</a>	HENDERSON CO.	KY	06/15/2016	11:55	CST-6	Thunderstorm Wind	56 kts. EG	0	0	10.00K	0.00K
<a href="#">CAMMELIA</a>	MCCRACKEN CO.	KY	06/15/2016	12:23	CST-6	Thunderstorm Wind	61 kts. EG	0	0	4.00K	0.00K
<a href="#">SYMSONIA</a>	GRAVES CO.	KY	06/15/2016	12:35	CST-6	Thunderstorm Wind	70 kts. EG	1	0	45.00K	0.00K
<a href="#">OAK LEVEL</a>	MARSHALL CO.	KY	06/15/2016	12:36	CST-6	Thunderstorm Wind	70 kts. EG	0	0	80.00K	0.00K
<a href="#">WEST LOUISVILLE</a>	DAVISS CO.	KY	06/15/2016	12:45	CST-6	Thunderstorm Wind	56 kts. EG	0	0	6.00K	0.00K
<a href="#">BENTON</a>	MARSHALL CO.	KY	06/15/2016	12:59	CST-6	Thunderstorm Wind	61 kts. EG	0	0	10.00K	0.00K
<a href="#">TATUMSVILLE</a>	MARSHALL CO.	KY	06/15/2016	13:00	CST-6	Thunderstorm Wind	56 kts. EG	0	0	6.00K	0.00K
<a href="#">MILBURN</a>	CARLISLE CO.	KY	06/15/2016	13:00	CST-6	Thunderstorm Wind	50 kts. EG	0	0	1.00K	0.00K
<a href="#">MURRAY</a>	CALLOWAY CO.	KY	06/15/2016	13:05	CST-6	Thunderstorm Wind	56 kts. EG	0	0	3.00K	0.00K
<a href="#">CROLEY</a>	HICKMAN CO.	KY	06/15/2016	13:15	CST-6	Thunderstorm Wind	61 kts. EG	0	0	65.00K	0.00K
<a href="#">CANTON</a>	TRIGG CO.	KY	06/15/2016	13:25	CST-6	Thunderstorm Wind	52 kts. EG	0	0	3.00K	0.00K
<a href="#">DUNDEE</a>	OHIO CO.	KY	06/15/2016	13:39	CST-6	Thunderstorm Wind	52 kts. EG	0	0	0.00K	0.00K

<a href="#">Location</a>	<a href="#">County/Zone</a>	<a href="#">St.</a>	<a href="#">Date</a>	<a href="#">Time</a>	<a href="#">T.Z.</a>	<a href="#">Type</a>	<a href="#">Mag</a>	<a href="#">Dth</a>	<a href="#">Inj</a>	<a href="#">PrD</a>	<a href="#">CrD</a>
<a href="#">GREENVILLE</a>	MUHENBERG CO.	KY	06/15/2016	13:40	CST-6	Thunderstorm Wind	52 kts. EG	0	0	3.00K	0.00K
<a href="#">FULTON</a>	FULTON CO.	KY	06/15/2016	13:45	CST-6	Thunderstorm Wind	56 kts. EG	0	0	8.00K	0.00K
<a href="#">TUCKER STATION</a>	JEFFERSON CO.	KY	06/15/2016	13:45	EST-5	Thunderstorm Wind	52 kts. EG	0	0	0.00K	0.00K
<a href="#">HARTFORD</a>	OHIO CO.	KY	06/15/2016	13:46	CST-6	Thunderstorm Wind	52 kts. EG	0	0	0.00K	0.00K
<a href="#">GRACEY</a>	CHRISTIAN CO.	KY	06/15/2016	13:55	CST-6	Thunderstorm Wind	56 kts. EG	0	0	1.00K	0.00K
<a href="#">MORGANTOWN</a>	BUTLER CO.	KY	06/15/2016	14:07	CST-6	Thunderstorm Wind	52 kts. EG	0	0	0.00K	0.00K
<a href="#">ABERDEEN</a>	BUTLER CO.	KY	06/15/2016	14:10	CST-6	Thunderstorm Wind	52 kts. EG	0	0	0.00K	0.00K
<a href="#">SMYRNA</a>	JEFFERSON CO.	KY	06/15/2016	14:10	EST-5	Thunderstorm Wind	52 kts. EG	0	0	0.00K	0.00K
<a href="#">MAY APPLE</a>	BUTLER CO.	KY	06/15/2016	14:14	CST-6	Thunderstorm Wind	52 kts. EG	0	0	0.00K	0.00K
<a href="#">PEMBROKE</a>	CHRISTIAN CO.	KY	06/15/2016	14:15	CST-6	Thunderstorm Wind	52 kts. EG	0	1	20.00K	0.00K
<a href="#">RUSSELLVILLE</a>	LOGAN CO.	KY	06/15/2016	14:25	CST-6	Thunderstorm Wind	52 kts. EG	0	0	0.00K	0.00K
<a href="#">RUSSELLVILLE</a>	LOGAN CO.	KY	06/15/2016	14:28	CST-6	Thunderstorm Wind	52 kts. EG	0	0	0.00K	0.00K
<a href="#">BOWLING GREEN</a>	WARREN CO.	KY	06/15/2016	14:38	CST-6	Thunderstorm Wind	52 kts. EG	0	0	0.00K	0.00K
<a href="#">HIGHLAND</a>	SIMPSON CO.	KY	06/15/2016	14:48	CST-6	Thunderstorm Wind	52 kts. EG	0	0	0.00K	0.00K
<a href="#">FRANKLIN</a>	SIMPSON CO.	KY	06/15/2016	14:54	CST-6	Thunderstorm Wind	52 kts. EG	0	0	0.00K	0.00K
<a href="#">GOSPEL CAMPGROUND</a>	BULLITT CO.	KY	06/15/2016	15:40	EST-5	Thunderstorm Wind	52 kts. EG	0	0	0.00K	0.00K
<a href="#">COVINGTON</a>	KENTON CO.	KY	06/15/2016	17:34	EST-5	Thunderstorm Wind	50 kts. EG	0	0	1.00K	0.00K
<a href="#">PARK HILLS</a>	KENTON CO.	KY	06/15/2016	18:20	EST-5	Thunderstorm Wind	40 kts. EG	0	0	0.50K	0.00K
<a href="#">CRITTENDEN</a>	GRANT CO.	KY	06/15/2016	18:34	EST-5	Thunderstorm Wind	52 kts. MG	0	0	0.00K	0.00K
<a href="#">BELLEVUE</a>	CAMPBELL CO.	KY	06/15/2016	18:56	EST-5	Thunderstorm Wind	50 kts. EG	0	0	2.00K	0.00K
<a href="#">CYNTHIANA</a>	HARRISON CO.	KY	06/15/2016	19:29	EST-5	Thunderstorm Wind	52 kts. EG	0	0	0.00K	0.00K
<a href="#">WINCHESTER</a>	CLARK CO.	KY	06/15/2016	20:05	EST-5	Thunderstorm Wind	52 kts. EG	0	0	0.00K	0.00K
<a href="#">WINCHESTER</a>	CLARK CO.	KY	06/15/2016	20:08	EST-5	Thunderstorm Wind	52 kts. EG	0	0	0.00K	0.00K
<a href="#">REDHOUSE</a>	MADISON CO.	KY	06/15/2016	20:32	EST-5	Thunderstorm Wind	52 kts. EG	0	0	0.00K	0.00K
<a href="#">STANTON</a>	POWELL CO.	KY	06/15/2016	20:43	EST-5	Thunderstorm Wind	52 kts. EG	0	0	0.00K	0.00K
<a href="#">BANGOR</a>	ROWAN CO.	KY	06/15/2016	20:50	EST-5	Thunderstorm Wind	51 kts. EG	0	0	0.00K	0.00K
<a href="#">CENTERTOWN</a>	OHIO CO.	KY	06/16/2016	15:22	CST-6	Thunderstorm Wind	52 kts. EG	0	0	0.00K	0.00K
<a href="#">ECHOLS</a>	OHIO CO.	KY	06/16/2016	16:33	CST-6	Thunderstorm Wind	52 kts. EG	0	0	0.00K	0.00K
<a href="#">ECHOLS</a>	OHIO CO.	KY	06/16/2016	16:34	CST-6	Thunderstorm Wind	52 kts. EG	0	0	0.00K	0.00K
<a href="#">QUALITY</a>	BUTLER CO.	KY	06/16/2016	16:37	CST-6	Thunderstorm Wind	52 kts. EG	0	0	0.00K	0.00K
<a href="#">TURNERTOWN</a>	BUTLER CO.	KY	06/16/2016	16:38	CST-6	Thunderstorm Wind	52 kts. EG	0	0	0.00K	0.00K
<a href="#">COLUMBIA</a>	ADAIR CO.	KY	06/16/2016	16:42	CST-6	Thunderstorm Wind	52 kts. EG	0	0	0.00K	0.00K
<a href="#">WOODBURN</a>	WARREN CO.	KY	06/16/2016	16:58	CST-6	Thunderstorm Wind	52 kts. EG	0	0	0.00K	0.00K
<a href="#">RINGGOLD</a>	PULASKI CO.	KY	06/16/2016	17:50	EST-5	Thunderstorm Wind	51 kts. EG	0	0	0.00K	0.00K
<a href="#">PIKEVILLE</a>	PIKE CO.	KY	06/16/2016	20:05	EST-5	Thunderstorm Wind	54 kts. EG	0	0	0.00K	0.00K
<a href="#">NEW COLUMBUS</a>	OWEN CO.	KY	06/21/2016	12:47	EST-5	Thunderstorm Wind	50 kts. EG	0	0	10.00K	0.00K
<a href="#">NEW COLUMBUS</a>	OWEN CO.	KY	06/21/2016	12:47	EST-5	Thunderstorm Wind	50 kts. EG	0	0	0.50K	0.00K
<a href="#">GARRISON</a>	LEWIS CO.	KY	06/21/2016	12:51	EST-5	Thunderstorm Wind	50 kts. EG	0	0	3.00K	0.00K
<a href="#">OLD PINE GROVE</a>	CLARK CO.	KY	06/21/2016	13:30	EST-5	Thunderstorm Wind	52 kts. EG	0	0	0.00K	0.00K
<a href="#">HOLT</a>	LAWRENCE CO.	KY	06/21/2016	14:05	EST-5	Thunderstorm Wind	50 kts. EG	0	0	8.00K	0.00K
<a href="#">MAYTOWN</a>	MORGAN CO.	KY	06/21/2016	14:29	EST-5	Thunderstorm Wind	50 kts. EG	0	0	0.00K	0.00K
<a href="#">CALLOWAY CROSSING</a>	ESTILL CO.	KY	06/21/2016	14:30	EST-5	Thunderstorm Wind	53 kts. EG	0	0	0.00K	0.00K

<a href="#">Location</a>	<a href="#">County/Zone</a>	<a href="#">St.</a>	<a href="#">Date</a>	<a href="#">Time</a>	<a href="#">T.Z.</a>	<a href="#">Type</a>	<a href="#">Mag</a>	<a href="#">Dth</a>	<a href="#">Inj</a>	<a href="#">PrD</a>	<a href="#">CrD</a>
<a href="#">WASIOTO</a>	BELL CO.	KY	06/21/2016	15:41	EST-5	Thunderstorm Wind	50 kts. EG	0	0	0.00K	0.00K
<a href="#">TYPO</a>	PERRY CO.	KY	06/22/2016	11:47	EST-5	Thunderstorm Wind	50 kts. EG	0	0	0.00K	0.00K
<a href="#">FARRADAY</a>	LETCHER CO.	KY	06/22/2016	12:24	EST-5	Thunderstorm Wind	51 kts. EG	0	0	0.00K	0.00K
<a href="#">MAYSVILLE</a>	MASON CO.	KY	06/23/2016	04:55	EST-5	Thunderstorm Wind	50 kts. EG	0	0	3.00K	0.00K
<a href="#">MINERVA</a>	MASON CO.	KY	06/23/2016	04:56	EST-5	Thunderstorm Wind	50 kts. EG	0	0	2.00K	0.00K
<a href="#">ARGILLITE</a>	GREENUP CO.	KY	06/23/2016	05:40	EST-5	Thunderstorm Wind	50 kts. EG	0	0	2.00K	0.00K
<a href="#">FLATWOODS</a>	GREENUP CO.	KY	06/23/2016	05:45	EST-5	Thunderstorm Wind	50 kts. EG	0	0	5.00K	0.00K
<a href="#">LOUISA</a>	LAWRENCE CO.	KY	06/23/2016	14:05	EST-5	Thunderstorm Wind	50 kts. EG	0	0	15.00K	0.00K
<a href="#">PALMYRA</a>	GREENUP CO.	KY	06/23/2016	14:36	EST-5	Thunderstorm Wind	50 kts. EG	0	0	2.00K	0.00K
<a href="#">PORT ROYAL</a>	HENRY CO.	KY	06/23/2016	15:15	EST-5	Thunderstorm Wind	52 kts. EG	0	0	0.00K	0.00K
<a href="#">NEW</a>	OWEN CO.	KY	06/23/2016	15:20	EST-5	Thunderstorm Wind	50 kts. EG	0	0	2.00K	0.00K
<a href="#">GRAYSON</a>	CARTER CO.	KY	06/23/2016	15:22	EST-5	Thunderstorm Wind	50 kts. EG	0	0	7.00K	0.00K
<a href="#">POPLAR PLAINS</a>	FLEMING CO.	KY	06/23/2016	15:25	EST-5	Thunderstorm Wind	50 kts. EG	0	0	0.00K	0.00K
<a href="#">HARMONY</a>	OWEN CO.	KY	06/23/2016	15:39	EST-5	Thunderstorm Wind	50 kts. EG	0	0	5.00K	0.00K
<a href="#">CATALPA</a>	LAWRENCE CO.	KY	06/23/2016	15:55	EST-5	Thunderstorm Wind	50 kts. EG	0	0	1.00K	0.00K
<a href="#">AUDUBON PARK</a>	JEFFERSON CO.	KY	06/23/2016	16:02	EST-5	Thunderstorm Wind	52 kts. EG	0	0	0.00K	0.00K
<a href="#">JUDY</a>	MONTGOMERY CO.	KY	06/23/2016	16:08	EST-5	Thunderstorm Wind	50 kts. EG	0	0	0.00K	0.00K
<a href="#">HIGHLANDS</a>	JEFFERSON CO.	KY	06/23/2016	16:09	EST-5	Thunderstorm Wind	52 kts. EG	0	0	0.00K	0.00K
<a href="#">NEWCOMBE</a>	ELLIOTT CO.	KY	06/23/2016	16:10	EST-5	Thunderstorm Wind	50 kts. EG	0	0	0.00K	0.00K
<a href="#">FENTRESS MC MAHON</a>	GRAYSON CO.	KY	06/23/2016	16:11	CST-6	Thunderstorm Wind	52 kts. EG	0	0	0.00K	0.00K
<a href="#">HIGHLANDS</a>	JEFFERSON CO.	KY	06/23/2016	16:12	EST-5	Thunderstorm Wind	52 kts. EG	0	0	0.00K	0.00K
<a href="#">GRASSY LICK</a>	MONTGOMERY CO.	KY	06/23/2016	16:15	EST-5	Thunderstorm Wind	50 kts. EG	0	0	0.00K	0.00K
<a href="#">VALLEY STATION</a>	JEFFERSON CO.	KY	06/23/2016	16:16	EST-5	Thunderstorm Wind	52 kts. EG	0	0	0.00K	0.00K
<a href="#">BIG CLIFTY</a>	GRAYSON CO.	KY	06/23/2016	16:25	CST-6	Thunderstorm Wind	52 kts. EG	0	0	0.00K	0.00K
<a href="#">CULVER</a>	ELLIOTT CO.	KY	06/23/2016	16:30	EST-5	Thunderstorm Wind	50 kts. EG	0	0	0.00K	0.00K
<a href="#">GRASSY LICK</a>	MONTGOMERY CO.	KY	06/23/2016	16:37	EST-5	Thunderstorm Wind	50 kts. EG	0	0	0.00K	0.00K
<a href="#">PARIS</a>	BOURBON CO.	KY	06/23/2016	16:40	EST-5	Thunderstorm Wind	52 kts. EG	0	0	0.00K	0.00K
<a href="#">ELLEN</a>	LAWRENCE CO.	KY	06/23/2016	16:45	EST-5	Thunderstorm Wind	50 kts. EG	0	0	1.00K	0.00K
<a href="#">NORTH MIDDLETOWN</a>	BOURBON CO.	KY	06/23/2016	16:48	EST-5	Thunderstorm Wind	52 kts. EG	0	0	0.00K	0.00K
<a href="#">VALLEY STATION</a>	JEFFERSON CO.	KY	06/23/2016	16:50	EST-5	Thunderstorm Wind	52 kts. EG	0	0	0.00K	0.00K
<a href="#">MILO</a>	MARTIN CO.	KY	06/23/2016	17:00	EST-5	Thunderstorm Wind	50 kts. EG	0	0	0.00K	0.00K
<a href="#">BOURBON SPGS</a>	NELSON CO.	KY	06/23/2016	17:07	EST-5	Thunderstorm Wind	52 kts. EG	0	0	0.00K	0.00K
<a href="#">GRASSY LICK</a>	MONTGOMERY CO.	KY	06/23/2016	17:10	EST-5	Thunderstorm Wind	50 kts. EG	0	0	0.00K	0.00K
<a href="#">GRASSY LICK</a>	MONTGOMERY CO.	KY	06/23/2016	17:10	EST-5	Thunderstorm Wind	50 kts. EG	0	0	0.00K	0.00K
<a href="#">POMEROYTON</a>	MENIFEE CO.	KY	06/23/2016	17:12	EST-5	Thunderstorm Wind	50 kts. EG	0	0	0.00K	0.00K
<a href="#">BARDSTOWN</a>	NELSON CO.	KY	06/23/2016	17:12	EST-5	Thunderstorm Wind	52 kts. EG	0	0	0.00K	0.00K
<a href="#">POMEROYTON</a>	MENIFEE CO.	KY	06/23/2016	17:12	EST-5	Thunderstorm Wind	50 kts. EG	0	0	0.00K	0.00K
<a href="#">SHEPHERDSVILLE</a>	BULLITT CO.	KY	06/23/2016	17:13	EST-5	Thunderstorm Wind	52 kts. EG	0	0	0.00K	0.00K
<a href="#">MEANS</a>	MENIFEE CO.	KY	06/23/2016	17:15	EST-5	Thunderstorm Wind	50 kts. EG	0	0	0.00K	0.00K
<a href="#">GRASSY LICK</a>	MONTGOMERY CO.	KY	06/23/2016	17:15	EST-5	Thunderstorm Wind	50 kts. EG	0	0	0.00K	0.00K
<a href="#">ROTHWELL</a>	MENIFEE CO.	KY	06/23/2016	17:15	EST-5	Thunderstorm Wind	50 kts. EG	0	0	0.00K	0.00K
<a href="#">GLENSBORO</a>	ANDERSON CO.	KY	06/23/2016	17:15	EST-5	Thunderstorm Wind	52 kts. EG	0	0	0.00K	0.00K



<a href="#">Location</a>	<a href="#">County/Zone</a>	<a href="#">St.</a>	<a href="#">Date</a>	<a href="#">Time</a>	<a href="#">T.Z.</a>	<a href="#">Type</a>	<a href="#">Mag</a>	<a href="#">Dth</a>	<a href="#">Inj</a>	<a href="#">PrD</a>	<a href="#">CrD</a>
<a href="#">MEANS</a>	MENIFEE CO.	KY	06/23/2016	17:15	EST-5	Thunderstorm Wind	50 kts. EG	0	0	0.00K	0.00K
<a href="#">PINE RIDGE</a>	WOLFE CO.	KY	06/23/2016	17:15	EST-5	Thunderstorm Wind	50 kts. EG	0	0	0.00K	0.00K
<a href="#">PINE RIDGE</a>	WOLFE CO.	KY	06/23/2016	17:25	EST-5	Thunderstorm Wind	50 kts. EG	0	0	0.00K	0.00K
<a href="#">POMEROYTON</a>	MENIFEE CO.	KY	06/23/2016	17:25	EST-5	Thunderstorm Wind	50 kts. EG	0	0	0.00K	0.00K
<a href="#">ST CATHERINE</a>	WASHINGTON CO.	KY	06/23/2016	17:25	EST-5	Thunderstorm Wind	52 kts. EG	0	0	0.00K	0.00K
<a href="#">BURLINGTON</a>	BOONE CO.	KY	06/23/2016	17:27	EST-5	Thunderstorm Wind	50 kts. EG	0	0	0.00K	0.00K
<a href="#">DAWKINS</a>	JOHNSON CO.	KY	06/23/2016	17:28	EST-5	Thunderstorm Wind	50 kts. EG	0	0	0.00K	0.00K
<a href="#">GILLMORE</a>	WOLFE CO.	KY	06/23/2016	17:30	EST-5	Thunderstorm Wind	50 kts. EG	0	0	0.00K	0.00K
<a href="#">SUGARTIT</a>	BOONE CO.	KY	06/23/2016	17:34	EST-5	Thunderstorm Wind	50 kts. EG	0	0	1.00K	0.00K
<a href="#">LIMABURG</a>	BOONE CO.	KY	06/23/2016	17:34	EST-5	Thunderstorm Wind	50 kts. EG	0	0	1.00K	0.00K
<a href="#">LIMABURG</a>	BOONE CO.	KY	06/23/2016	17:36	EST-5	Thunderstorm Wind	50 kts. EG	0	0	1.00K	0.00K
<a href="#">FLAT</a>	WOLFE CO.	KY	06/23/2016	17:37	EST-5	Thunderstorm Wind	50 kts. EG	0	0	0.00K	0.00K
<a href="#">TRENT</a>	WOLFE CO.	KY	06/23/2016	17:45	EST-5	Thunderstorm Wind	50 kts. EG	0	0	0.00K	0.00K
<a href="#">KNIFLEY</a>	ADAIR CO.	KY	06/23/2016	17:45	CST-6	Thunderstorm Wind	52 kts. EG	0	0	0.00K	0.00K
<a href="#">HAZEL GREEN</a>	WOLFE CO.	KY	06/23/2016	17:45	EST-5	Thunderstorm Wind	50 kts. EG	0	0	0.00K	0.00K
<a href="#">LEBANON</a>	MARION CO.	KY	06/23/2016	17:48	EST-5	Thunderstorm Wind	52 kts. EG	0	0	0.00K	0.00K
<a href="#">MITCHELLSBURG</a>	BOYLE CO.	KY	06/23/2016	17:55	EST-5	Thunderstorm Wind	52 kts. EG	0	0	0.00K	0.00K
<a href="#">LANCASTER</a>	GARRARD CO.	KY	06/23/2016	17:58	EST-5	Thunderstorm Wind	52 kts. EG	0	0	0.00K	0.00K
<a href="#">NOCTOR</a>	BREATHITT CO.	KY	06/23/2016	18:00	EST-5	Thunderstorm Wind	50 kts. EG	0	0	0.00K	0.00K
<a href="#">LAWSON</a>	BREATHITT CO.	KY	06/23/2016	18:10	EST-5	Thunderstorm Wind	50 kts. EG	0	0	0.00K	0.00K
<a href="#">VEST</a>	KNOTT CO.	KY	06/23/2016	18:15	EST-5	Thunderstorm Wind	50 kts. EG	0	0	0.00K	0.00K
<a href="#">STANFORD</a>	LINCOLN CO.	KY	06/23/2016	18:15	EST-5	Thunderstorm Wind	52 kts. EG	0	0	0.00K	0.00K
<a href="#">SOFT SHELL</a>	KNOTT CO.	KY	06/23/2016	18:18	EST-5	Thunderstorm Wind	50 kts. EG	0	0	0.00K	0.00K
<a href="#">BOSCO</a>	FLOYD CO.	KY	06/23/2016	18:20	EST-5	Thunderstorm Wind	50 kts. EG	0	0	0.00K	0.00K
<a href="#">VIRGIE</a>	PIKE CO.	KY	06/23/2016	18:20	EST-5	Thunderstorm Wind	50 kts. EG	0	0	0.00K	0.00K
<a href="#">MOUSIE</a>	KNOTT CO.	KY	06/23/2016	18:20	EST-5	Thunderstorm Wind	50 kts. EG	0	0	0.00K	0.00K
<a href="#">GLO</a>	FLOYD CO.	KY	06/23/2016	18:25	EST-5	Thunderstorm Wind	50 kts. EG	0	0	0.00K	0.00K
<a href="#">MT VERNON</a>	ROCKCASTLE CO.	KY	06/23/2016	18:28	EST-5	Thunderstorm Wind	50 kts. EG	0	0	0.00K	0.00K
<a href="#">JESSIETOWN</a>	MARION CO.	KY	06/23/2016	18:30	EST-5	Thunderstorm Wind	52 kts. EG	0	0	0.00K	0.00K
<a href="#">JACKS CREEK</a>	FLOYD CO.	KY	06/23/2016	18:35	EST-5	Thunderstorm Wind	50 kts. EG	0	0	0.00K	0.00K
<a href="#">MULLINS</a>	ROCKCASTLE CO.	KY	06/23/2016	18:40	EST-5	Thunderstorm Wind	50 kts. EG	0	0	0.00K	0.00K
<a href="#">ELK HORN CITY</a>	PIKE CO.	KY	06/23/2016	18:45	EST-5	Thunderstorm Wind	50 kts. EG	0	0	0.00K	0.00K
<a href="#">ROWLETTS</a>	HART CO.	KY	06/23/2016	18:47	CST-6	Thunderstorm Wind	52 kts. EG	0	0	0.00K	0.00K
<a href="#">SCALF</a>	KNOX CO.	KY	06/23/2016	19:25	EST-5	Thunderstorm Wind	50 kts. EG	0	0	0.00K	0.00K
<a href="#">DRYHILL</a>	LESLIE CO.	KY	06/23/2016	19:30	EST-5	Thunderstorm Wind	50 kts. EG	0	0	0.00K	0.00K
<a href="#">SCALF</a>	KNOX CO.	KY	06/23/2016	19:30	EST-5	Thunderstorm Wind	50 kts. EG	0	0	0.00K	0.00K
<a href="#">CHALYBEATE</a>	EDMONSON CO.	KY	06/23/2016	19:32	CST-6	Thunderstorm Wind	52 kts. EG	0	0	0.00K	0.00K
<a href="#">CHALYBEATE</a>	EDMONSON CO.	KY	06/23/2016	19:32	CST-6	Thunderstorm Wind	52 kts. EG	0	0	0.00K	0.00K
<a href="#">ALBANY</a>	CLINTON CO.	KY	06/23/2016	19:35	CST-6	Thunderstorm Wind	52 kts. EG	0	0	0.00K	0.00K
<a href="#">WENDOVER</a>	LESLIE CO.	KY	06/23/2016	19:37	EST-5	Thunderstorm Wind	50 kts. EG	0	0	0.00K	0.00K
<a href="#">CURTIS</a>	METCALFE CO.	KY	06/23/2016	19:38	CST-6	Thunderstorm Wind	52 kts. EG	0	0	0.00K	0.00K
<a href="#">SMITHS GROVE</a>	WARREN CO.	KY	06/23/2016	20:13	CST-6	Thunderstorm Wind	52 kts. EG	0	0	0.00K	0.00K



<a href="#">Location</a>	<a href="#">County/Zone</a>	<a href="#">St.</a>	<a href="#">Date</a>	<a href="#">Time</a>	<a href="#">T.Z.</a>	<a href="#">Type</a>	<a href="#">Mag</a>	<a href="#">Dth</a>	<a href="#">Inj</a>	<a href="#">PrD</a>	<a href="#">CrD</a>
<a href="#">PANTHER</a>	DAVISS CO.	KY	06/23/2016	21:19	CST-6	Thunderstorm Wind	52 kts. EG	0	0	22.00K	0.00K
<a href="#">FREDRICKTOWN</a>	WASHINGTON CO.	KY	06/23/2016	21:25	EST-5	Thunderstorm Wind	52 kts. EG	0	0	0.00K	0.00K
<a href="#">CALHOUN</a>	MCLEAN CO.	KY	06/23/2016	21:49	CST-6	Thunderstorm Wind	61 kts. EG	0	0	15.00K	0.00K
<a href="#">MURRAY</a>	CALLOWAY CO.	KY	06/25/2016	13:52	CST-6	Thunderstorm Wind	52 kts. EG	0	0	8.00K	0.00K

**Table T-11. Thunderstorm Wind Locations, Occurrences, Extent, Impacts, 7/1/2016 – 12/31/2016**

<a href="#">Location</a>	<a href="#">County/Zone</a>	<a href="#">St.</a>	<a href="#">Date</a>	<a href="#">Time</a>	<a href="#">T.Z.</a>	<a href="#">Type</a>	<a href="#">Mag</a>	<a href="#">Dth</a>	<a href="#">Inj</a>	<a href="#">PrD</a>	<a href="#">CrD</a>
<b>Totals:</b>								0	2	2.309M	0.01K
<a href="#">THURLOW</a>	GREEN CO.	KY	07/03/2016	14:12	CST-6	Thunderstorm Wind	52 kts. EG	0	0	0.00K	0.00K
<a href="#">WINDSOR</a>	CASEY CO.	KY	07/03/2016	15:05	EST-5	Thunderstorm Wind	52 kts. EG	0	0	0.00K	0.00K
<a href="#">RALPH</a>	OHIO CO.	KY	07/03/2016	17:03	CST-6	Thunderstorm Wind	52 kts. EG	0	0	0.00K	0.00K
<a href="#">FORDSVILLE</a>	OHIO CO.	KY	07/03/2016	17:15	CST-6	Thunderstorm Wind	52 kts. EG	0	0	0.00K	0.00K
<a href="#">COPELAND</a>	CALLOWAY CO.	KY	07/03/2016	17:50	CST-6	Thunderstorm Wind	45 kts. MG	0	0	7.00K	0.00K
<a href="#">AXTEL</a>	BRECKINRIDGE CO.	KY	07/03/2016	18:21	CST-6	Thunderstorm Wind	52 kts. EG	0	0	20.00K	0.00K
<a href="#">CONSTANTINE</a>	BRECKINRIDGE CO.	KY	07/03/2016	18:25	CST-6	Thunderstorm Wind	52 kts. EG	0	0	5.00K	0.00K
<a href="#">GLENSBORO</a>	ANDERSON CO.	KY	07/04/2016	11:12	EST-5	Thunderstorm Wind	52 kts. EG	0	0	25.00K	0.00K
<a href="#">MILNER</a>	WOODFORD CO.	KY	07/04/2016	11:39	EST-5	Thunderstorm Wind	52 kts. EG	0	0	45.00K	0.00K
<a href="#">HUNTERTON</a>	WOODFORD CO.	KY	07/04/2016	11:45	EST-5	Thunderstorm Wind	52 kts. EG	0	0	0.00K	0.00K
<a href="#">LEXINGTON</a>	FAYETTE CO.	KY	07/04/2016	12:02	EST-5	Thunderstorm Wind	52 kts. EG	0	0	0.00K	0.00K
<a href="#">KYROCK</a>	EDMONSON CO.	KY	07/04/2016	12:12	CST-6	Thunderstorm Wind	52 kts. EG	0	0	0.00K	0.00K
<a href="#">SMITHS GROVE</a>	WARREN CO.	KY	07/04/2016	12:12	CST-6	Thunderstorm Wind	52 kts. EG	0	0	0.00K	0.00K
<a href="#">MAMMOTH CAVE</a>	EDMONSON CO.	KY	07/04/2016	12:19	CST-6	Thunderstorm Wind	52 kts. EG	0	0	0.00K	0.00K
<a href="#">FRANKLIN</a>	SIMPSON CO.	KY	07/04/2016	12:25	CST-6	Thunderstorm Wind	52 kts. EG	0	0	0.00K	0.00K
<a href="#">PARIS</a>	BOURBON CO.	KY	07/04/2016	12:27	EST-5	Thunderstorm Wind	52 kts. EG	0	0	0.00K	0.00K
<a href="#">BLACK JACK</a>	SIMPSON CO.	KY	07/04/2016	12:33	CST-6	Thunderstorm Wind	52 kts. EG	0	0	0.00K	0.00K
<a href="#">UNO</a>	HART CO.	KY	07/04/2016	12:44	CST-6	Thunderstorm Wind	52 kts. EG	0	0	0.00K	0.00K
<a href="#">TRENTON</a>	TODD CO.	KY	07/04/2016	12:48	CST-6	Thunderstorm Wind	50 kts. MG	0	0	0.00K	0.00K
<a href="#">SAVOYARD</a>	METCALFE CO.	KY	07/04/2016	12:57	CST-6	Thunderstorm Wind	52 kts. EG	0	0	0.00K	0.00K
<a href="#">SAVOYARD</a>	METCALFE CO.	KY	07/04/2016	12:57	CST-6	Thunderstorm Wind	52 kts. EG	0	0	30.00K	0.00K
<a href="#">MYRTLE</a>	FLOYD CO.	KY	07/04/2016	13:15	EST-5	Thunderstorm Wind	52 kts. EG	0	0	0.00K	0.00K
<a href="#">BRAMLETT</a>	GREEN CO.	KY	07/04/2016	13:20	CST-6	Thunderstorm Wind	52 kts. EG	0	0	0.00K	0.00K
<a href="#">ROACHVILLE</a>	GREEN CO.	KY	07/04/2016	13:23	CST-6	Thunderstorm Wind	52 kts. EG	0	0	0.00K	0.00K
<a href="#">WRIGLEY</a>	MORGAN CO.	KY	07/04/2016	13:55	EST-5	Thunderstorm Wind	55 kts. EG	0	0	0.00K	0.00K
<a href="#">BURDICK</a>	TAYLOR CO.	KY	07/04/2016	14:28	EST-5	Thunderstorm Wind	52 kts. EG	0	0	0.00K	0.00K
<a href="#">PRICETOWN</a>	CASEY CO.	KY	07/04/2016	15:02	EST-5	Thunderstorm Wind	52 kts. EG	0	0	0.00K	0.00K
<a href="#">PRICETOWN</a>	CASEY CO.	KY	07/04/2016	15:04	EST-5	Thunderstorm Wind	52 kts. EG	0	0	10.00K	0.00K
<a href="#">WAYNESBURG</a>	LINCOLN CO.	KY	07/04/2016	15:14	EST-5	Thunderstorm Wind	52 kts. EG	0	0	15.00K	0.00K
<a href="#">SAVAGE</a>	CLINTON CO.	KY	07/04/2016	15:21	CST-6	Thunderstorm Wind	52 kts. EG	0	0	0.00K	0.00K
<a href="#">PULASKI</a>	PULASKI CO.	KY	07/04/2016	15:23	EST-5	Thunderstorm Wind	55 kts. EG	0	0	0.00K	0.00K
<a href="#">LANCASTER</a>	GARRARD CO.	KY	07/04/2016	15:24	EST-5	Thunderstorm Wind	52 kts. EG	0	0	0.00K	0.00K
<a href="#">BRODHEAD</a>	ROCKCASTLE CO.	KY	07/04/2016	15:33	EST-5	Thunderstorm Wind	50 kts. EG	0	0	0.00K	0.00K
<a href="#">BRODHEAD</a>	ROCKCASTLE CO.	KY	07/04/2016	15:33	EST-5	Thunderstorm Wind	52 kts. EG	0	0	0.00K	0.00K

<a href="#">Location</a>	<a href="#">County/Zone</a>	<a href="#">St.</a>	<a href="#">Date</a>	<a href="#">Time</a>	<a href="#">T.Z.</a>	<a href="#">Type</a>	<a href="#">Mag</a>	<a href="#">Dth</a>	<a href="#">Inj</a>	<a href="#">PrD</a>	<a href="#">CrD</a>
<a href="#">SYMBOL</a>	LAUREL CO.	KY	07/04/2016	15:51	EST-5	Thunderstorm Wind	50 kts. EG	0	0	0.00K	0.00K
<a href="#">BURNSIDE</a>	PULASKI CO.	KY	07/04/2016	15:58	EST-5	Thunderstorm Wind	52 kts. EG	0	0	0.00K	0.00K
<a href="#">BUNCH</a>	LAUREL CO.	KY	07/04/2016	15:58	EST-5	Thunderstorm Wind	50 kts. EG	0	0	0.00K	0.00K
<a href="#">PEOPLES</a>	JACKSON CO.	KY	07/04/2016	16:01	EST-5	Thunderstorm Wind	55 kts. EG	0	0	0.00K	0.00K
<a href="#">GREENMOUNT</a>	LAUREL CO.	KY	07/04/2016	16:02	EST-5	Thunderstorm Wind	50 kts. EG	0	0	0.00K	0.00K
<a href="#">LONDON</a>	LAUREL CO.	KY	07/04/2016	16:03	EST-5	Thunderstorm Wind	50 kts. EG	0	0	0.00K	0.00K
<a href="#">ATLANTA</a>	LAUREL CO.	KY	07/04/2016	16:05	EST-5	Thunderstorm Wind	50 kts. EG	0	0	0.00K	0.00K
<a href="#">SHEPHERDTOWN</a>	CLAY CO.	KY	07/04/2016	16:17	EST-5	Thunderstorm Wind	50 kts. EG	0	0	0.00K	0.00K
<a href="#">LIDA</a>	LAUREL CO.	KY	07/04/2016	16:36	EST-5	Thunderstorm Wind	50 kts. EG	0	0	0.00K	0.00K
<a href="#">JACKSON</a>	BREATHITT CO.	KY	07/04/2016	16:54	EST-5	Thunderstorm Wind	50 kts. EG	0	0	0.00K	0.00K
<a href="#">ENGLE</a>	PERRY CO.	KY	07/04/2016	16:59	EST-5	Thunderstorm Wind	50 kts. EG	0	0	0.00K	0.00K
<a href="#">BEARVILLE</a>	KNOTT CO.	KY	07/04/2016	17:13	EST-5	Thunderstorm Wind	55 kts. EG	0	0	0.00K	0.00K
<a href="#">TUB</a>	PERRY CO.	KY	07/04/2016	17:13	EST-5	Thunderstorm Wind	50 kts. EG	0	0	0.00K	0.00K
<a href="#">ARY</a>	PERRY CO.	KY	07/04/2016	17:15	EST-5	Thunderstorm Wind	54 kts. EG	0	0	0.00K	0.00K
<a href="#">WAYLAND</a>	FLOYD CO.	KY	07/04/2016	17:27	EST-5	Thunderstorm Wind	50 kts. EG	0	0	0.00K	0.00K
<a href="#">GUNLOCK</a>	MAGOFFIN CO.	KY	07/04/2016	17:28	EST-5	Thunderstorm Wind	50 kts. EG	0	0	0.00K	0.00K
<a href="#">BOSCO</a>	FLOYD CO.	KY	07/04/2016	17:35	EST-5	Thunderstorm Wind	50 kts. EG	0	0	0.00K	0.00K
<a href="#">WAYLAND</a>	FLOYD CO.	KY	07/04/2016	17:37	EST-5	Thunderstorm Wind	50 kts. EG	0	0	0.00K	0.00K
<a href="#">HI HAT</a>	FLOYD CO.	KY	07/04/2016	17:38	EST-5	Thunderstorm Wind	50 kts. EG	0	0	0.00K	0.00K
<a href="#">MELVIN</a>	FLOYD CO.	KY	07/04/2016	17:46	EST-5	Thunderstorm Wind	50 kts. EG	0	0	0.00K	0.00K
<a href="#">LIGON</a>	FLOYD CO.	KY	07/04/2016	17:48	EST-5	Thunderstorm Wind	50 kts. EG	0	0	0.00K	0.00K
<a href="#">GRETHEL</a>	FLOYD CO.	KY	07/04/2016	17:48	EST-5	Thunderstorm Wind	50 kts. EG	0	0	0.00K	0.00K
<a href="#">BOLDMAN</a>	FLOYD CO.	KY	07/04/2016	17:50	EST-5	Thunderstorm Wind	52 kts. EG	0	0	0.00K	0.00K
<a href="#">OWSLEY</a>	PIKE CO.	KY	07/04/2016	17:50	EST-5	Thunderstorm Wind	52 kts. EG	0	0	0.00K	0.00K
<a href="#">ROBINSON CREEK</a>	PIKE CO.	KY	07/04/2016	17:53	EST-5	Thunderstorm Wind	50 kts. EG	0	0	0.00K	0.00K
<a href="#">BROAD BOTTOM</a>	PIKE CO.	KY	07/04/2016	17:53	EST-5	Thunderstorm Wind	52 kts. EG	0	0	0.00K	0.00K
<a href="#">PIKEVILLE</a>	PIKE CO.	KY	07/04/2016	17:55	EST-5	Thunderstorm Wind	50 kts. EG	0	0	0.00K	0.00K
<a href="#">CERULEAN</a>	TRIGG CO.	KY	07/06/2016	12:16	CST-6	Thunderstorm Wind	52 kts. MG	0	0	0.00K	0.00K
<a href="#">ARLINGTON</a>	CARLISLE CO.	KY	07/06/2016	12:25	CST-6	Thunderstorm Wind	61 kts. EG	0	0	0.00K	0.00K
<a href="#">WICKLIFFE</a>	BALLARD CO.	KY	07/06/2016	12:25	CST-6	Thunderstorm Wind	70 kts. EG	0	0	50.00K	0.00K
<a href="#">CLINTON</a>	HICKMAN CO.	KY	07/06/2016	12:30	CST-6	Thunderstorm Wind	61 kts. EG	0	0	25.00K	0.00K
<a href="#">KEVIL</a>	BALLARD CO.	KY	07/06/2016	12:35	CST-6	Thunderstorm Wind	56 kts. EG	0	0	1.00K	0.00K
<a href="#">(PAH)BARKLEY ARPT PA</a>	MCCRACKEN CO.	KY	07/06/2016	12:37	CST-6	Thunderstorm Wind	58 kts. MG	0	0	75.00K	0.00K
<a href="#">FANCY FARM</a>	GRAVES CO.	KY	07/06/2016	12:39	CST-6	Thunderstorm Wind	61 kts. EG	0	0	0.00K	0.00K
<a href="#">REIDLAND</a>	MCCRACKEN CO.	KY	07/06/2016	12:45	CST-6	Thunderstorm Wind	61 kts. EG	0	0	50.00K	0.00K
<a href="#">MAYFIELD</a>	GRAVES CO.	KY	07/06/2016	12:55	CST-6	Thunderstorm Wind	54 kts. MG	0	0	150.00K	0.00K
<a href="#">OAK LEVEL</a>	MARSHALL CO.	KY	07/06/2016	13:00	CST-6	Thunderstorm Wind	61 kts. EG	0	0	45.00K	0.00K
<a href="#">SALEM</a>	LIVINGSTON CO.	KY	07/06/2016	13:02	CST-6	Thunderstorm Wind	56 kts. EG	0	0	0.00K	0.00K
<a href="#">BENTON</a>	MARSHALL CO.	KY	07/06/2016	13:05	CST-6	Thunderstorm Wind	50 kts. MG	0	0	60.00K	0.00K
<a href="#">BOWLING GREEN</a>	WARREN CO.	KY	07/06/2016	13:05	CST-6	Thunderstorm Wind	52 kts. EG	0	0	15.00K	0.00K
<a href="#">EDDYVILLE</a>	LYON CO.	KY	07/06/2016	13:10	CST-6	Thunderstorm Wind	61 kts. EG	0	0	25.00K	0.00K
<a href="#">LYNN GROVE</a>	CALLOWAY CO.	KY	07/06/2016	13:10	CST-6	Thunderstorm Wind	61 kts. EG	0	0	5.00K	0.00K

<a href="#">Location</a>	<a href="#">County/Zone</a>	<a href="#">St.</a>	<a href="#">Date</a>	<a href="#">Time</a>	<a href="#">T.Z.</a>	<a href="#">Type</a>	<a href="#">Mag</a>	<a href="#">Dth</a>	<a href="#">Inj</a>	<a href="#">PrD</a>	<a href="#">CrD</a>
<a href="#">AVOCA</a>	JEFFERSON CO.	KY	07/06/2016	13:12	EST-5	Thunderstorm Wind	52 kts. EG	0	0	0.00K	0.00K
<a href="#">ROCKCASTLE</a>	TRIGG CO.	KY	07/06/2016	13:25	CST-6	Thunderstorm Wind	56 kts. EG	0	0	35.00K	0.00K
<a href="#">CANTON</a>	TRIGG CO.	KY	07/06/2016	13:28	CST-6	Thunderstorm Wind	52 kts. MG	0	0	0.00K	0.00K
<a href="#">PRINCETON</a>	CALDWELL CO.	KY	07/06/2016	13:29	CST-6	Thunderstorm Wind	56 kts. MG	0	0	0.00K	0.00K
<a href="#">CLAY</a>	WEBSTER CO.	KY	07/06/2016	13:50	CST-6	Thunderstorm Wind	56 kts. EG	0	0	40.00K	0.00K
<a href="#">WOODBURY</a>	BUTLER CO.	KY	07/06/2016	13:58	CST-6	Thunderstorm Wind	52 kts. EG	0	0	0.00K	0.00K
<a href="#">ELKTON</a>	TODD CO.	KY	07/06/2016	14:04	CST-6	Thunderstorm Wind	56 kts. EG	0	0	10.00K	0.00K
<a href="#">CHALYBEATE</a>	EDMONSON CO.	KY	07/06/2016	14:04	CST-6	Thunderstorm Wind	52 kts. EG	0	0	10.00K	0.00K
<a href="#">ANNA</a>	WARREN CO.	KY	07/06/2016	14:09	CST-6	Thunderstorm Wind	52 kts. EG	0	0	20.00K	0.00K
<a href="#">REEDYVILLE</a>	BUTLER CO.	KY	07/06/2016	14:09	CST-6	Thunderstorm Wind	52 kts. EG	0	0	5.00K	0.00K
<a href="#">SEGAL</a>	EDMONSON CO.	KY	07/06/2016	14:10	CST-6	Thunderstorm Wind	53 kts. MG	0	0	10.00K	0.00K
<a href="#">CHALYBEATE</a>	EDMONSON CO.	KY	07/06/2016	14:24	CST-6	Thunderstorm Wind	52 kts. EG	0	0	0.00K	0.00K
<a href="#">RUSSELLVILLE</a>	LOGAN CO.	KY	07/06/2016	14:25	CST-6	Thunderstorm Wind	52 kts. EG	0	0	20.00K	0.00K
<a href="#">CECILIA</a>	HARDIN CO.	KY	07/06/2016	14:30	EST-5	Thunderstorm Wind	52 kts. EG	0	0	15.00K	0.00K
<a href="#">ELIZABETH TOWN</a>	HARDIN CO.	KY	07/06/2016	14:33	EST-5	Thunderstorm Wind	52 kts. EG	0	0	0.00K	0.00K
<a href="#">MARTIN BOX</a>	HARDIN CO.	KY	07/06/2016	14:35	EST-5	Thunderstorm Wind	52 kts. EG	0	0	0.00K	0.00K
<a href="#">FRANKLIN</a>	SIMPSON CO.	KY	07/06/2016	14:42	CST-6	Thunderstorm Wind	52 kts. EG	0	0	0.00K	0.00K
<a href="#">AUSTIN</a>	BARREN CO.	KY	07/06/2016	14:45	CST-6	Thunderstorm Wind	52 kts. EG	0	0	20.00K	0.00K
<a href="#">SWEEDEN</a>	EDMONSON CO.	KY	07/06/2016	14:54	CST-6	Thunderstorm Wind	52 kts. EG	0	0	30.00K	0.00K
<a href="#">HARDYVILLE</a>	HART CO.	KY	07/06/2016	14:54	CST-6	Thunderstorm Wind	52 kts. EG	0	0	0.00K	0.00K
<a href="#">MILLTOWN</a>	ADAIR CO.	KY	07/06/2016	14:56	CST-6	Thunderstorm Wind	52 kts. EG	0	0	0.00K	0.00K
<a href="#">EDMONTON</a>	METCALFE CO.	KY	07/06/2016	15:06	CST-6	Thunderstorm Wind	52 kts. EG	0	0	0.00K	0.00K
<a href="#">BARREN RIVER</a>	WARREN CO.	KY	07/06/2016	15:22	CST-6	Thunderstorm Wind	52 kts. EG	0	0	20.00K	0.00K
<a href="#">OLGA</a>	RUSSELL CO.	KY	07/06/2016	15:41	CST-6	Thunderstorm Wind	52 kts. EG	0	0	0.00K	0.00K
<a href="#">BRONSTON</a>	PULASKI CO.	KY	07/06/2016	16:33	EST-5	Thunderstorm Wind	52 kts. EG	0	0	0.00K	0.00K
<a href="#">NANCY</a>	PULASKI CO.	KY	07/06/2016	16:33	EST-5	Thunderstorm Wind	52 kts. EG	0	0	0.00K	0.00K
<a href="#">BURNSIDE</a>	PULASKI CO.	KY	07/06/2016	16:37	EST-5	Thunderstorm Wind	52 kts. EG	0	0	0.00K	0.00K
<a href="#">NANCY</a>	PULASKI CO.	KY	07/06/2016	16:40	EST-5	Thunderstorm Wind	52 kts. EG	0	0	0.00K	0.00K
<a href="#">LILY</a>	LAUREL CO.	KY	07/06/2016	17:30	EST-5	Thunderstorm Wind	52 kts. EG	0	0	0.00K	0.00K
<a href="#">HILDA</a>	ROWAN CO.	KY	07/06/2016	18:32	EST-5	Thunderstorm Wind	56 kts. EG	0	0	0.00K	0.00K
<a href="#">GRAHN</a>	CARTER CO.	KY	07/06/2016	19:22	EST-5	Thunderstorm Wind	50 kts. EG	0	0	2.00K	0.00K
<a href="#">GRAYSON</a>	CARTER CO.	KY	07/06/2016	19:36	EST-5	Thunderstorm Wind	50 kts. EG	0	0	8.00K	0.00K
<a href="#">MAVITY</a>	BOYD CO.	KY	07/06/2016	19:45	EST-5	Thunderstorm Wind	50 kts. EG	0	0	1.00K	0.00K
<a href="#">(PAH)BARKLEY ARPT PA</a>	MCCRACKEN CO.	KY	07/07/2016	12:05	CST-6	Thunderstorm Wind	56 kts. EG	0	0	10.00K	0.00K
<a href="#">HENDERSON</a>	HENDERSON CO.	KY	07/07/2016	12:46	CST-6	Thunderstorm Wind	52 kts. EG	0	0	5.00K	0.00K
<a href="#">PRINCETON</a>	CALDWELL CO.	KY	07/07/2016	12:50	CST-6	Thunderstorm Wind	56 kts. MG	0	0	0.00K	0.00K
<a href="#">NEBO</a>	HOPKINS CO.	KY	07/07/2016	12:55	CST-6	Thunderstorm Wind	56 kts. EG	0	0	60.00K	0.00K
<a href="#">FAIRDEALING</a>	MARSHALL CO.	KY	07/07/2016	12:58	CST-6	Thunderstorm Wind	74 kts. EG	0	0	40.00K	0.00K
<a href="#">OWENSBORO</a>	DAVISS CO.	KY	07/07/2016	13:12	CST-6	Thunderstorm Wind	61 kts. EG	0	0	30.00K	0.00K
<a href="#">UTICA</a>	DAVISS CO.	KY	07/07/2016	13:15	CST-6	Thunderstorm Wind	56 kts. EG	0	0	5.00K	0.00K
<a href="#">OAKVILLE</a>	LOGAN CO.	KY	07/07/2016	13:25	CST-6	Thunderstorm Wind	52 kts. EG	0	0	0.00K	0.00K
<a href="#">LEWISPORT</a>	HANCOCK CO.	KY	07/07/2016	13:28	CST-6	Thunderstorm Wind	52 kts. EG	0	0	2.00K	0.00K

<a href="#">Location</a>	<a href="#">County/Zone</a>	<a href="#">St.</a>	<a href="#">Date</a>	<a href="#">Time</a>	<a href="#">T.Z.</a>	<a href="#">Type</a>	<a href="#">Mag</a>	<a href="#">Dth</a>	<a href="#">Inj</a>	<a href="#">PrD</a>	<a href="#">CrD</a>
<a href="#">RUSSELLVILLE</a>	LOGAN CO.	KY	07/07/2016	13:35	CST-6	Thunderstorm Wind	52 kts. EG	0	0	25.00K	0.00K
<a href="#">JINGO</a>	OHIO CO.	KY	07/07/2016	13:35	CST-6	Thunderstorm Wind	52 kts. MG	0	0	0.00K	0.00K
<a href="#">SUNFISH</a>	EDMONSON CO.	KY	07/07/2016	13:50	CST-6	Thunderstorm Wind	52 kts. EG	0	0	10.00K	0.00K
<a href="#">FRANKLIN</a>	SIMPSON CO.	KY	07/07/2016	13:50	CST-6	Thunderstorm Wind	52 kts. EG	0	0	0.00K	0.00K
<a href="#">MORGANTOWN</a>	BUTLER CO.	KY	07/07/2016	13:55	CST-6	Thunderstorm Wind	52 kts. MG	0	0	0.00K	0.00K
<a href="#">FRANKLIN</a>	SIMPSON CO.	KY	07/07/2016	13:55	CST-6	Thunderstorm Wind	52 kts. EG	0	0	0.00K	0.00K
<a href="#">SCOTTSVILLE</a>	ALLEN CO.	KY	07/07/2016	14:00	CST-6	Thunderstorm Wind	52 kts. EG	0	0	35.00K	0.00K
<a href="#">BROWNING</a>	WARREN CO.	KY	07/07/2016	14:09	CST-6	Thunderstorm Wind	52 kts. EG	0	0	0.00K	0.00K
<a href="#">BIG CLIFTY</a>	GRAYSON CO.	KY	07/07/2016	14:18	CST-6	Thunderstorm Wind	52 kts. EG	0	0	0.00K	0.00K
<a href="#">GLASGOW</a>	BARREN CO.	KY	07/07/2016	14:20	CST-6	Thunderstorm Wind	52 kts. EG	0	0	45.00K	0.00K
<a href="#">BONNIEVILLE</a>	HART CO.	KY	07/07/2016	14:30	CST-6	Thunderstorm Wind	56 kts. MG	0	0	0.00K	0.00K
<a href="#">TOMPKINSVILLE</a>	MONROE CO.	KY	07/07/2016	14:30	CST-6	Thunderstorm Wind	52 kts. EG	0	0	25.00K	0.00K
<a href="#">CREAL</a>	GREEN CO.	KY	07/07/2016	14:40	CST-6	Thunderstorm Wind	52 kts. EG	0	0	0.00K	0.00K
<a href="#">GREENSBURG</a>	GREEN CO.	KY	07/07/2016	14:45	CST-6	Thunderstorm Wind	52 kts. EG	0	0	25.00K	0.00K
<a href="#">ALBANY</a>	CLINTON CO.	KY	07/07/2016	14:50	CST-6	Thunderstorm Wind	52 kts. EG	0	0	0.00K	0.00K
<a href="#">COLUMBIA</a>	ADAIR CO.	KY	07/07/2016	15:05	CST-6	Thunderstorm Wind	52 kts. EG	0	0	30.00K	0.00K
<a href="#">OLGA</a>	RUSSELL CO.	KY	07/07/2016	15:12	CST-6	Thunderstorm Wind	52 kts. EG	0	0	1.00K	0.00K
<a href="#">ALBANY</a>	CLINTON CO.	KY	07/07/2016	15:15	CST-6	Thunderstorm Wind	52 kts. EG	0	0	0.00K	0.00K
<a href="#">JAMESTOWN</a>	RUSSELL CO.	KY	07/07/2016	15:16	CST-6	Thunderstorm Wind	52 kts. EG	0	0	0.00K	0.00K
<a href="#">FREEDOM</a>	RUSSELL CO.	KY	07/07/2016	15:18	CST-6	Thunderstorm Wind	52 kts. EG	0	0	0.00K	0.00K
<a href="#">EASTVIEW</a>	HARDIN CO.	KY	07/07/2016	15:35	EST-5	Thunderstorm Wind	52 kts. EG	0	0	0.00K	0.00K
<a href="#">MAGNOLIA</a>	LARUE CO.	KY	07/07/2016	15:48	EST-5	Thunderstorm Wind	52 kts. MG	0	0	0.00K	0.00K
<a href="#">CAMPBELLSVILLE</a>	TAYLOR CO.	KY	07/07/2016	15:57	EST-5	Thunderstorm Wind	52 kts. EG	0	0	20.00K	0.00K
<a href="#">CUPIO</a>	BULLITT CO.	KY	07/07/2016	15:57	EST-5	Thunderstorm Wind	52 kts. EG	0	0	0.00K	0.00K
<a href="#">(FTK)GODMAN AAF FT K</a>	HARDIN CO.	KY	07/07/2016	16:00	EST-5	Thunderstorm Wind	52 kts. EG	0	0	0.00K	0.00K
<a href="#">HATCHER</a>	TAYLOR CO.	KY	07/07/2016	16:10	EST-5	Thunderstorm Wind	52 kts. EG	0	0	0.00K	0.00K
<a href="#">CAMPBELLSVILLE</a>	TAYLOR CO.	KY	07/07/2016	16:10	EST-5	Thunderstorm Wind	52 kts. EG	0	0	25.00K	0.00K
<a href="#">BARDSTOWN</a>	NELSON CO.	KY	07/07/2016	16:19	EST-5	Thunderstorm Wind	52 kts. EG	0	0	0.00K	0.00K
<a href="#">BEECH BOTTOM</a>	CASEY CO.	KY	07/07/2016	16:25	EST-5	Thunderstorm Wind	52 kts. EG	0	0	0.00K	0.00K
<a href="#">NAOMI</a>	PULASKI CO.	KY	07/07/2016	16:36	EST-5	Thunderstorm Wind	55 kts. EG	0	0	0.00K	0.00K
<a href="#">MONTICELLO WAYNE ARP</a>	WAYNE CO.	KY	07/07/2016	16:36	EST-5	Thunderstorm Wind	55 kts. EG	0	0	0.00K	0.00K
<a href="#">DENNY</a>	WAYNE CO.	KY	07/07/2016	16:36	EST-5	Thunderstorm Wind	55 kts. EG	0	0	0.00K	0.00K
<a href="#">MARSHES SIDING</a>	MCCREARY CO.	KY	07/07/2016	16:45	EST-5	Thunderstorm Wind	55 kts. EG	0	0	0.00K	0.00K
<a href="#">WEST SOMERSET</a>	PULASKI CO.	KY	07/07/2016	16:48	EST-5	Thunderstorm Wind	55 kts. EG	0	0	0.00K	0.00K
<a href="#">BRONSTON</a>	PULASKI CO.	KY	07/07/2016	16:48	EST-5	Thunderstorm Wind	55 kts. EG	0	0	0.00K	0.00K
<a href="#">GOLDBUG</a>	WHITLEY CO.	KY	07/07/2016	17:18	EST-5	Thunderstorm Wind	55 kts. EG	0	0	0.00K	0.00K
<a href="#">MULLINS</a>	ROCKCASTLE CO.	KY	07/07/2016	17:18	EST-5	Thunderstorm Wind	50 kts. MG	0	0	0.00K	0.00K
<a href="#">SAXTON</a>	WHITLEY CO.	KY	07/07/2016	17:18	EST-5	Thunderstorm Wind	55 kts. EG	0	0	0.00K	0.00K
<a href="#">WALDEN</a>	WHITLEY CO.	KY	07/07/2016	17:21	EST-5	Thunderstorm Wind	55 kts. EG	0	0	0.00K	0.00K
<a href="#">WILTON</a>	KNOX CO.	KY	07/07/2016	17:30	EST-5	Thunderstorm Wind	55 kts. EG	0	0	0.00K	0.00K
<a href="#">CURDSVILLE</a>	DAVISS CO.	KY	07/08/2016	07:00	CST-6	Thunderstorm Wind	56 kts. EG	0	0	50.00K	0.00K
<a href="#">HAWESVILLE</a>	HANCOCK CO.	KY	07/08/2016	07:20	CST-6	Thunderstorm Wind	52 kts. EG	0	0	0.00K	0.00K

<a href="#">Location</a>	<a href="#">County/Zone</a>	<a href="#">St.</a>	<a href="#">Date</a>	<a href="#">Time</a>	<a href="#">T.Z.</a>	<a href="#">Type</a>	<a href="#">Mag</a>	<a href="#">Dth</a>	<a href="#">Inj</a>	<a href="#">PrD</a>	<a href="#">CrD</a>
<a href="#">LEWISPORT</a>	HANCOCK CO.	KY	07/08/2016	07:22	CST-6	Thunderstorm Wind	52 kts. EG	0	0	15.00K	0.00K
<a href="#">BEDFORD</a>	TRIMBLE CO.	KY	07/08/2016	10:05	EST-5	Thunderstorm Wind	52 kts. EG	0	0	0.00K	0.00K
<a href="#">CARROLLTON</a>	CARROLL CO.	KY	07/08/2016	10:27	EST-5	Thunderstorm Wind	50 kts. EG	0	0	3.00K	0.00K
<a href="#">PRESTONVILLE</a>	CARROLL CO.	KY	07/08/2016	10:27	EST-5	Thunderstorm Wind	50 kts. EG	0	0	0.00K	0.00K
<a href="#">WARSAW</a>	GALLATIN CO.	KY	07/08/2016	10:42	EST-5	Thunderstorm Wind	50 kts. EG	0	0	1.00K	0.00K
<a href="#">SPARTA</a>	GALLATIN CO.	KY	07/08/2016	10:42	EST-5	Thunderstorm Wind	50 kts. EG	0	2	2.00K	0.00K
<a href="#">LEEPORT</a>	TRIMBLE CO.	KY	07/08/2016	10:45	EST-5	Thunderstorm Wind	52 kts. EG	0	0	0.00K	0.00K
<a href="#">MILTON</a>	TRIMBLE CO.	KY	07/08/2016	10:45	EST-5	Thunderstorm Wind	52 kts. EG	0	0	0.00K	0.00K
<a href="#">VERSAILLES</a>	WOODFORD CO.	KY	07/08/2016	10:50	EST-5	Thunderstorm Wind	52 kts. EG	0	0	0.00K	0.00K
<a href="#">DRY RIDGE</a>	GRANT CO.	KY	07/08/2016	11:01	EST-5	Thunderstorm Wind	50 kts. EG	0	0	0.50K	0.00K
<a href="#">ERLANGER</a>	KENTON CO.	KY	07/08/2016	11:13	EST-5	Thunderstorm Wind	50 kts. EG	0	0	0.50K	0.00K
<a href="#">WINCHESTER</a>	CLARK CO.	KY	07/08/2016	11:23	EST-5	Thunderstorm Wind	52 kts. EG	0	0	30.00K	0.00K
<a href="#">LEVEE</a>	MONTGOMERY CO.	KY	07/08/2016	11:45	EST-5	Thunderstorm Wind	55 kts. EG	0	0	0.00K	0.00K
<a href="#">WALTERSVILLE</a>	POWELL CO.	KY	07/08/2016	11:45	EST-5	Thunderstorm Wind	55 kts. EG	0	0	0.00K	0.00K
<a href="#">WASHINGTON</a>	MASON CO.	KY	07/08/2016	11:53	EST-5	Thunderstorm Wind	45 kts. EG	0	0	0.50K	0.00K
<a href="#">FLATGAP</a>	JOHNSON CO.	KY	07/08/2016	12:40	EST-5	Thunderstorm Wind	53 kts. EG	0	0	0.00K	0.00K
<a href="#">FLATWOODS</a>	GREENUP CO.	KY	07/08/2016	12:54	EST-5	Thunderstorm Wind	50 kts. EG	0	0	20.00K	0.00K
<a href="#">WILLISBURG</a>	WASHINGTON CO.	KY	07/08/2016	13:03	EST-5	Thunderstorm Wind	52 kts. EG	0	0	0.00K	0.00K
<a href="#">RICE STATION</a>	ESTILL CO.	KY	07/08/2016	13:46	EST-5	Thunderstorm Wind	54 kts. EG	0	0	0.00K	0.00K
<a href="#">LANCASTER</a>	GARRARD CO.	KY	07/08/2016	13:54	EST-5	Thunderstorm Wind	52 kts. EG	0	0	0.00K	0.00K
<a href="#">BUCKEYE</a>	GARRARD CO.	KY	07/08/2016	13:59	EST-5	Thunderstorm Wind	52 kts. EG	0	0	0.00K	0.00K
<a href="#">BRODHEAD</a>	ROCKCASTLE CO.	KY	07/08/2016	14:15	EST-5	Thunderstorm Wind	52 kts. EG	0	0	0.00K	0.00K
<a href="#">PIPPA PASSES</a>	KNOTT CO.	KY	07/08/2016	14:15	EST-5	Thunderstorm Wind	50 kts. EG	0	0	0.00K	0.00K
<a href="#">AMMIE</a>	CLAY CO.	KY	07/08/2016	14:45	EST-5	Thunderstorm Wind	50 kts. EG	0	0	0.00K	0.00K
<a href="#">PLACE</a>	KNOX CO.	KY	07/08/2016	15:15	EST-5	Thunderstorm Wind	50 kts. EG	0	0	0.00K	0.00K
<a href="#">CORBIN</a>	WHITLEY CO.	KY	07/08/2016	15:40	EST-5	Thunderstorm Wind	52 kts. EG	0	0	0.00K	0.00K
<a href="#">MC WHORTER</a>	LAUREL CO.	KY	07/08/2016	15:45	EST-5	Thunderstorm Wind	51 kts. EG	0	0	0.00K	0.00K
<a href="#">LYNCH</a>	HARLAN CO.	KY	07/08/2016	16:00	EST-5	Thunderstorm Wind	50 kts. EG	0	0	0.00K	0.00K
<a href="#">STRAIGHT CREEK</a>	BELL CO.	KY	07/08/2016	16:10	EST-5	Thunderstorm Wind	52 kts. EG	0	0	0.00K	0.00K
<a href="#">BARDWELL</a>	CARLISLE CO.	KY	07/08/2016	17:10	CST-6	Thunderstorm Wind	56 kts. EG	0	0	3.00K	0.00K
<a href="#">WICKLIFFE</a>	BALLARD CO.	KY	07/08/2016	17:13	CST-6	Thunderstorm Wind	56 kts. EG	0	0	10.00K	0.00K
<a href="#">FANCY FARM</a>	GRAVES CO.	KY	07/08/2016	17:15	CST-6	Thunderstorm Wind	52 kts. EG	0	0	7.00K	0.00K
<a href="#">MAYFIELD</a>	GRAVES CO.	KY	07/08/2016	17:25	CST-6	Thunderstorm Wind	52 kts. EG	0	0	3.00K	0.00K
<a href="#">WINGO</a>	GRAVES CO.	KY	07/08/2016	17:28	CST-6	Thunderstorm Wind	56 kts. EG	0	0	5.00K	0.00K
<a href="#">TYLER</a>	MCCRACKEN CO.	KY	07/08/2016	17:32	CST-6	Thunderstorm Wind	52 kts. EG	0	0	4.00K	0.00K
<a href="#">ALMO</a>	CALLOWAY CO.	KY	07/08/2016	17:50	CST-6	Thunderstorm Wind	56 kts. EG	0	0	20.00K	0.00K
<a href="#">HOPKINSVILLE</a>	CHRISTIAN CO.	KY	07/08/2016	18:03	CST-6	Thunderstorm Wind	50 kts. EG	0	0	0.00K	0.00K
<a href="#">LINTON</a>	TRIGG CO.	KY	07/08/2016	18:15	CST-6	Thunderstorm Wind	56 kts. EG	0	0	7.00K	0.00K
<a href="#">HOPKINSVILLE</a>	CHRISTIAN CO.	KY	07/08/2016	18:37	CST-6	Thunderstorm Wind	56 kts. EG	0	0	30.00K	0.00K
<a href="#">HOPKINSVILLE</a>	CHRISTIAN CO.	KY	07/08/2016	18:40	CST-6	Thunderstorm Wind	52 kts. EG	0	0	3.00K	0.00K
<a href="#">GREENVILLE</a>	MUHENBERG CO.	KY	07/08/2016	19:03	CST-6	Thunderstorm Wind	56 kts. EG	0	0	20.00K	0.00K
<a href="#">ELKTON</a>	TODD CO.	KY	07/08/2016	19:14	CST-6	Thunderstorm Wind	52 kts. EG	0	0	2.00K	0.00K



<a href="#">Location</a>	<a href="#">County/Zone</a>	<a href="#">St.</a>	<a href="#">Date</a>	<a href="#">Time</a>	<a href="#">T.Z.</a>	<a href="#">Type</a>	<a href="#">Mag</a>	<a href="#">Dth</a>	<a href="#">Inj</a>	<a href="#">PrD</a>	<a href="#">CrD</a>
<a href="#">RUSSELLVILLE</a>	LOGAN CO.	KY	07/08/2016	19:14	CST-6	Thunderstorm Wind	52 kts. EG	0	0	10.00K	0.00K
<a href="#">MORGANTOWN</a>	BUTLER CO.	KY	07/08/2016	19:49	CST-6	Thunderstorm Wind	52 kts. EG	0	0	5.00K	0.00K
<a href="#">CHAPEL HILL</a>	ALLEN CO.	KY	07/08/2016	19:59	CST-6	Thunderstorm Wind	52 kts. EG	0	0	0.00K	0.00K
<a href="#">MC VILLE</a>	BOONE CO.	KY	07/13/2016	21:28	EST-5	Thunderstorm Wind	50 kts. EG	0	0	4.00K	0.00K
<a href="#">KENSINGTON</a>	BOONE CO.	KY	07/13/2016	21:40	EST-5	Thunderstorm Wind	50 kts. EG	0	0	3.00K	0.00K
<a href="#">VEACHLAND</a>	SHELBY CO.	KY	07/13/2016	21:53	EST-5	Thunderstorm Wind	52 kts. EG	0	0	0.00K	0.00K
<a href="#">CYNTHIANA</a>	HARRISON CO.	KY	07/13/2016	22:40	EST-5	Thunderstorm Wind	52 kts. EG	0	0	50.00K	0.00K
<a href="#">ODDVILLE</a>	HARRISON CO.	KY	07/13/2016	22:45	EST-5	Thunderstorm Wind	52 kts. EG	0	0	0.00K	0.00K
<a href="#">CYNTHIANA</a>	HARRISON CO.	KY	07/13/2016	22:48	EST-5	Thunderstorm Wind	52 kts. EG	0	0	25.00K	0.00K
<a href="#">FT SPG</a>	FAYETTE CO.	KY	07/13/2016	23:03	EST-5	Thunderstorm Wind	52 kts. EG	0	0	0.00K	0.00K
<a href="#">LEXINGTON</a>	FAYETTE CO.	KY	07/13/2016	23:14	EST-5	Thunderstorm Wind	52 kts. EG	0	0	15.00K	0.00K
<a href="#">NEPTON</a>	FLEMING CO.	KY	07/13/2016	23:25	EST-5	Thunderstorm Wind	50 kts. EG	0	0	0.00K	0.00K
<a href="#">CAMARGO</a>	MONTGOMERY CO.	KY	07/13/2016	23:40	EST-5	Thunderstorm Wind	50 kts. EG	0	0	0.00K	0.00K
<a href="#">BEECH GROVE</a>	MCLEAN CO.	KY	07/14/2016	08:05	CST-6	Thunderstorm Wind	52 kts. EG	0	0	0.00K	0.00K
<a href="#">MOSELEYVILLE</a>	DAVIESS CO.	KY	07/14/2016	08:15	CST-6	Thunderstorm Wind	52 kts. EG	0	0	2.00K	0.00K
<a href="#">STOWERS</a>	SIMPSON CO.	KY	07/14/2016	11:22	CST-6	Thunderstorm Wind	52 kts. EG	0	0	0.00K	0.00K
<a href="#">FRANKLIN</a>	SIMPSON CO.	KY	07/14/2016	11:30	CST-6	Thunderstorm Wind	52 kts. EG	0	0	0.00K	0.00K
<a href="#">FRANKLIN</a>	SIMPSON CO.	KY	07/14/2016	11:31	CST-6	Thunderstorm Wind	52 kts. EG	0	0	0.00K	0.00K
<a href="#">FRANKLIN</a>	SIMPSON CO.	KY	07/14/2016	11:31	CST-6	Thunderstorm Wind	52 kts. EG	0	0	35.00K	0.00K
<a href="#">RED HILL</a>	ALLEN CO.	KY	07/14/2016	11:47	CST-6	Thunderstorm Wind	52 kts. EG	0	0	0.00K	0.00K
<a href="#">POPE</a>	ALLEN CO.	KY	07/14/2016	11:47	CST-6	Thunderstorm Wind	52 kts. EG	0	0	0.00K	0.00K
<a href="#">POPE</a>	ALLEN CO.	KY	07/14/2016	11:48	CST-6	Thunderstorm Wind	52 kts. EG	0	0	30.00K	0.00K
<a href="#">OAK FOREST</a>	ALLEN CO.	KY	07/14/2016	11:50	CST-6	Thunderstorm Wind	52 kts. EG	0	0	0.00K	0.00K
<a href="#">SCOTTSVILLE</a>	ALLEN CO.	KY	07/14/2016	11:52	CST-6	Thunderstorm Wind	52 kts. EG	0	0	0.00K	0.00K
<a href="#">SCOTTSVILLE</a>	ALLEN CO.	KY	07/14/2016	11:53	CST-6	Thunderstorm Wind	52 kts. EG	0	0	0.00K	0.00K
<a href="#">SCIENCE HILL</a>	PULASKI CO.	KY	07/14/2016	13:52	EST-5	Thunderstorm Wind	53 kts. EG	0	0	0.00K	0.00K
<a href="#">PERRYVILLE</a>	BOYLE CO.	KY	07/14/2016	14:10	EST-5	Thunderstorm Wind	52 kts. EG	0	0	25.00K	0.00K
<a href="#">WURLAND</a>	GREENUP CO.	KY	07/14/2016	14:21	EST-5	Thunderstorm Wind	50 kts. EG	0	0	0.00K	0.00K
<a href="#">BERNSTADT</a>	LAUREL CO.	KY	07/14/2016	14:25	EST-5	Thunderstorm Wind	53 kts. EG	0	0	0.00K	0.00K
<a href="#">WORTHINGTON</a>	GREENUP CO.	KY	07/14/2016	14:26	EST-5	Thunderstorm Wind	50 kts. EG	0	0	0.00K	0.00K
<a href="#">HIGHTOP</a>	LAUREL CO.	KY	07/14/2016	14:35	EST-5	Thunderstorm Wind	51 kts. EG	0	0	0.00K	0.00K
<a href="#">MARKSBURY</a>	GARRARD CO.	KY	07/14/2016	14:40	EST-5	Thunderstorm Wind	52 kts. EG	0	0	25.00K	0.00K
<a href="#">STANTON ARPT</a>	POWELL CO.	KY	07/14/2016	15:06	EST-5	Thunderstorm Wind	56 kts. EG	0	0	0.00K	0.00K
<a href="#">MEADS</a>	BOYD CO.	KY	07/14/2016	15:25	EST-5	Thunderstorm Wind	50 kts. EG	0	0	0.00K	0.00K
<a href="#">MEADS</a>	BOYD CO.	KY	07/14/2016	15:28	EST-5	Thunderstorm Wind	52 kts. EG	0	0	1.00K	0.00K
<a href="#">VINE GROVE JCT</a>	HARDIN CO.	KY	07/14/2016	16:54	EST-5	Thunderstorm Wind	52 kts. EG	0	0	0.00K	0.00K
<a href="#">UNION</a>	BOONE CO.	KY	07/14/2016	16:58	EST-5	Thunderstorm Wind	50 kts. EG	0	0	1.00K	0.00K
<a href="#">MAURICE</a>	KENTON CO.	KY	07/14/2016	17:00	EST-5	Thunderstorm Wind	50 kts. EG	0	0	1.00K	0.00K
<a href="#">RYLAND</a>	KENTON CO.	KY	07/14/2016	17:27	EST-5	Thunderstorm Wind	50 kts. EG	0	0	0.50K	0.00K
<a href="#">CALDWELL</a>	PENDLETON CO.	KY	07/14/2016	17:35	EST-5	Thunderstorm Wind	50 kts. EG	0	0	0.50K	0.00K
<a href="#">TAYLOR MILL</a>	KENTON CO.	KY	07/15/2016	15:37	EST-5	Thunderstorm Wind	50 kts. EG	0	0	3.00K	0.00K
<a href="#">TAYLOR MILL</a>	KENTON CO.	KY	07/15/2016	15:38	EST-5	Thunderstorm Wind	50 kts. EG	0	0	2.00K	0.00K



<a href="#">Location</a>	<a href="#">County/Zone</a>	<a href="#">St.</a>	<a href="#">Date</a>	<a href="#">Time</a>	<a href="#">T.Z.</a>	<a href="#">Type</a>	<a href="#">Mag</a>	<a href="#">Dth</a>	<a href="#">Inj</a>	<a href="#">PrD</a>	<a href="#">CrD</a>
<a href="#">EAGLE STATION</a>	CARROLL CO.	KY	07/15/2016	16:28	EST-5	Thunderstorm Wind	50 kts. EG	0	0	3.00K	0.00K
<a href="#">MURRAY</a>	CALLOWAY CO.	KY	07/20/2016	13:45	CST-6	Thunderstorm Wind	61 kts. EG	0	0	18.00K	0.00K
<a href="#">MURRAY</a>	CALLOWAY CO.	KY	07/22/2016	11:40	CST-6	Thunderstorm Wind	52 kts. EG	0	0	8.00K	0.00K
<a href="#">RUSSELLVILLE</a>	LOGAN CO.	KY	07/22/2016	13:51	CST-6	Thunderstorm Wind	52 kts. EG	0	0	0.00K	0.00K
<a href="#">GLASGOW</a>	BARREN CO.	KY	07/22/2016	15:03	CST-6	Thunderstorm Wind	52 kts. EG	0	0	0.00K	0.00K
<a href="#">WATERLOO</a>	BOONE CO.	KY	07/26/2016	12:20	EST-5	Thunderstorm Wind	50 kts. EG	0	0	1.00K	0.00K
<a href="#">VERNE</a>	WHITLEY CO.	KY	07/27/2016	16:30	EST-5	Thunderstorm Wind	53 kts. EG	0	0	0.00K	0.00K
<a href="#">HOLLYHILL</a>	MCCREARY CO.	KY	07/27/2016	20:55	EST-5	Thunderstorm Wind	50 kts. EG	0	0	0.00K	0.00K
<a href="#">FAIRFIELD</a>	NELSON CO.	KY	07/28/2016	02:00	EST-5	Thunderstorm Wind	52 kts. EG	0	0	0.00K	0.00K
<a href="#">MAXON</a>	MCCRACKEN CO.	KY	08/01/2016	13:16	CST-6	Thunderstorm Wind	56 kts. EG	0	0	10.00K	0.00K
<a href="#">LEDBETTER</a>	LIVINGSTON CO.	KY	08/01/2016	13:39	CST-6	Thunderstorm Wind	56 kts. EG	0	0	10.00K	0.00K
<a href="#">MONTICELLO WAYNE ARP</a>	WAYNE CO.	KY	08/01/2016	18:00	EST-5	Thunderstorm Wind	55 kts. EG	0	0	25.00K	0.00K
<a href="#">ALLEGRE</a>	TODD CO.	KY	08/03/2016	13:15	CST-6	Thunderstorm Wind	52 kts. EG	0	0	1.00K	0.00K
<a href="#">LONDON</a>	LAUREL CO.	KY	08/04/2016	15:30	EST-5	Thunderstorm Wind	50 kts. EG	0	0	0.01K	0.01K
<a href="#">VICTORIA XRDS</a>	HANCOCK CO.	KY	08/05/2016	13:05	CST-6	Thunderstorm Wind	52 kts. EG	0	0	0.00K	0.00K
<a href="#">HARTFORD</a>	OHIO CO.	KY	08/05/2016	13:50	CST-6	Thunderstorm Wind	52 kts. EG	0	0	0.00K	0.00K
<a href="#">GREENVILLE</a>	MUHLENBERG CO.	KY	08/05/2016	14:00	CST-6	Thunderstorm Wind	56 kts. EG	0	0	15.00K	0.00K
<a href="#">MORGANTOWN</a>	BUTLER CO.	KY	08/05/2016	14:15	CST-6	Thunderstorm Wind	52 kts. EG	0	0	0.00K	0.00K
<a href="#">WOODBURY</a>	BUTLER CO.	KY	08/05/2016	14:25	CST-6	Thunderstorm Wind	52 kts. EG	0	0	0.00K	0.00K
<a href="#">REEDYVILLE</a>	BUTLER CO.	KY	08/05/2016	14:33	CST-6	Thunderstorm Wind	52 kts. EG	0	0	0.00K	0.00K
<a href="#">HADENSVILLE</a>	TODD CO.	KY	08/05/2016	15:21	CST-6	Thunderstorm Wind	52 kts. EG	0	0	4.00K	0.00K
<a href="#">LA CENTER</a>	BALLARD CO.	KY	08/05/2016	16:03	CST-6	Thunderstorm Wind	52 kts. EG	0	0	14.00K	0.00K
<a href="#">WEST PADUCAH</a>	MCCRACKEN CO.	KY	08/05/2016	16:07	CST-6	Thunderstorm Wind	52 kts. EG	0	0	7.00K	0.00K
<a href="#">LYNCH</a>	HARLAN CO.	KY	08/15/2016	14:30	EST-5	Thunderstorm Wind	50 kts. EG	0	0	0.00K	0.00K
<a href="#">COLUMBIA</a>	ADAIR CO.	KY	08/27/2016	17:00	CST-6	Thunderstorm Wind	52 kts. EG	0	0	20.00K	0.00K
<a href="#">MONTEREY</a>	BOURBON CO.	KY	08/28/2016	13:45	EST-5	Thunderstorm Wind	52 kts. EG	0	0	0.00K	0.00K
<a href="#">VILEY</a>	FAYETTE CO.	KY	08/28/2016	14:00	EST-5	Thunderstorm Wind	52 kts. EG	0	0	0.00K	0.00K
<a href="#">QUEENDALE</a>	CLAY CO.	KY	08/28/2016	14:15	EST-5	Thunderstorm Wind	50 kts. EG	0	0	0.00K	0.00K
<a href="#">SLICKWAY</a>	FRANKLIN CO.	KY	08/28/2016	14:30	EST-5	Thunderstorm Wind	52 kts. EG	0	0	0.00K	0.00K
<a href="#">BLUEHOLE</a>	CLAY CO.	KY	08/28/2016	14:40	EST-5	Thunderstorm Wind	50 kts. EG	0	0	0.00K	0.00K
<a href="#">MIDDLETOWN</a>	MADISON CO.	KY	08/28/2016	15:45	EST-5	Thunderstorm Wind	52 kts. EG	0	0	0.00K	0.00K
<a href="#">OAK HILL</a>	PULASKI CO.	KY	08/28/2016	16:37	EST-5	Thunderstorm Wind	53 kts. EG	0	0	0.00K	0.00K
<a href="#">HUSTONVILLE</a>	LINCOLN CO.	KY	08/28/2016	16:50	EST-5	Thunderstorm Wind	52 kts. EG	0	0	100.00K	0.00K
<a href="#">MIDDLEBURG</a>	CASEY CO.	KY	08/28/2016	17:05	EST-5	Thunderstorm Wind	52 kts. EG	0	0	0.00K	0.00K
<a href="#">MILTON</a>	TRIMBLE CO.	KY	08/28/2016	17:15	EST-5	Thunderstorm Wind	52 kts. EG	0	0	30.00K	0.00K
<a href="#">SHIVELY</a>	JEFFERSON CO.	KY	08/28/2016	17:15	EST-5	Thunderstorm Wind	52 kts. EG	0	0	50.00K	0.00K
<a href="#">FLORENCE</a>	BOONE CO.	KY	08/28/2016	18:39	EST-5	Thunderstorm Wind	50 kts. EG	0	0	2.00K	0.00K
<a href="#">LICKSKILLET</a>	LOGAN CO.	KY	09/10/2016	14:29	CST-6	Thunderstorm Wind	52 kts. EG	0	0	0.00K	0.00K
<a href="#">CARROLLTON</a>	CARROLL CO.	KY	09/10/2016	14:47	EST-5	Thunderstorm Wind	45 kts. EG	0	0	0.50K	0.00K
<a href="#">HISLE</a>	TRIMBLE CO.	KY	09/10/2016	15:01	EST-5	Thunderstorm Wind	52 kts. EG	0	0	0.00K	0.00K
<a href="#">BURLINGTON</a>	BOONE CO.	KY	09/10/2016	15:02	EST-5	Thunderstorm Wind	50 kts. EG	0	0	0.50K	0.00K
<a href="#">ABBOTT</a>	TRIMBLE CO.	KY	09/10/2016	15:06	EST-5	Thunderstorm Wind	52 kts. EG	0	0	0.00K	0.00K

<u>Location</u>	<u>County/Zone</u>	<u>St.</u>	<u>Date</u>	<u>Time</u>	<u>T.Z.</u>	<u>Type</u>	<u>Mag</u>	<u>Dth</u>	<u>Inj</u>	<u>PrD</u>	<u>CrD</u>
<a href="#">BURLINGTON</a>	BOONE CO.	KY	09/10/2016	15:09	EST-5	Thunderstorm Wind	50 kts. EG	0	0	0.50K	0.00K
<a href="#">VILLA HILLS</a>	KENTON CO.	KY	09/10/2016	15:13	EST-5	Thunderstorm Wind	50 kts. EG	0	0	0.50K	0.00K
<a href="#">SHEPHERDSVILLE</a>	BULLITT CO.	KY	09/10/2016	15:15	EST-5	Thunderstorm Wind	52 kts. EG	0	0	3.00K	0.00K
<a href="#">ELIZABETH TOWN</a>	HARDIN CO.	KY	09/10/2016	15:15	EST-5	Thunderstorm Wind	52 kts. EG	0	0	8.00K	0.00K
<a href="#">EAGLE STATION</a>	CARROLL CO.	KY	09/10/2016	15:17	EST-5	Thunderstorm Wind	45 kts. EG	0	0	0.50K	0.00K
<a href="#">NEWPORT</a>	CAMPBELL CO.	KY	09/10/2016	15:18	EST-5	Thunderstorm Wind	50 kts. EG	0	0	4.00K	0.00K
<a href="#">WALTON</a>	BOONE CO.	KY	09/10/2016	15:39	EST-5	Thunderstorm Wind	45 kts. EG	0	0	0.50K	0.00K
<a href="#">BOSTON</a>	PENDLETON CO.	KY	09/10/2016	15:55	EST-5	Thunderstorm Wind	50 kts. EG	0	0	2.00K	0.00K
<a href="#">PEAKS MILL</a>	FRANKLIN CO.	KY	09/10/2016	15:57	EST-5	Thunderstorm Wind	52 kts. EG	0	0	0.00K	0.00K
<a href="#">FRANKFORT</a>	FRANKLIN CO.	KY	09/10/2016	15:57	EST-5	Thunderstorm Wind	52 kts. EG	0	0	20.00K	0.00K
<a href="#">JONESTOWN</a>	FAYETTE CO.	KY	09/10/2016	16:50	EST-5	Thunderstorm Wind	52 kts. EG	0	0	0.00K	0.00K
<a href="#">MATTOXTOWN</a>	FAYETTE CO.	KY	09/10/2016	16:55	EST-5	Thunderstorm Wind	52 kts. EG	0	0	0.00K	0.00K
<a href="#">BIG BONE</a>	BOONE CO.	KY	10/19/2016	17:56	EST-5	Thunderstorm Wind	55 kts. EG	0	0	15.00K	0.00K
<a href="#">HUEYS CORNER</a>	BOONE CO.	KY	10/19/2016	17:58	EST-5	Thunderstorm Wind	50 kts. EG	0	0	8.00K	0.00K
<a href="#">BURLINGTON</a>	BOONE CO.	KY	10/19/2016	18:00	EST-5	Thunderstorm Wind	55 kts. EG	0	0	5.00K	0.00K
<a href="#">UNION</a>	BOONE CO.	KY	10/19/2016	18:05	EST-5	Thunderstorm Wind	55 kts. EG	0	0	7.00K	0.00K
<a href="#">UNION</a>	BOONE CO.	KY	10/19/2016	18:06	EST-5	Thunderstorm Wind	50 kts. EG	0	0	2.00K	0.00K
<a href="#">RICHWOOD</a>	BOONE CO.	KY	10/19/2016	18:12	EST-5	Thunderstorm Wind	50 kts. EG	0	0	10.00K	0.00K
<a href="#">RICHWOOD</a>	BOONE CO.	KY	10/19/2016	18:12	EST-5	Thunderstorm Wind	50 kts. EG	0	0	10.00K	0.00K
<a href="#">RICHWOOD</a>	BOONE CO.	KY	10/19/2016	18:15	EST-5	Thunderstorm Wind	50 kts. EG	0	0	3.00K	0.00K
<a href="#">INDEPENDENCE</a>	KENTON CO.	KY	10/19/2016	18:20	EST-5	Thunderstorm Wind	50 kts. EG	0	0	10.00K	0.00K
<a href="#">NICHOLSON</a>	KENTON CO.	KY	10/19/2016	18:22	EST-5	Thunderstorm Wind	50 kts. EG	0	0	4.00K	0.00K
<a href="#">GRANTS LICK</a>	CAMPBELL CO.	KY	10/19/2016	18:40	EST-5	Thunderstorm Wind	50 kts. EG	0	0	3.00K	0.00K
<a href="#">GRANTS LICK</a>	CAMPBELL CO.	KY	10/19/2016	18:41	EST-5	Thunderstorm Wind	50 kts. EG	0	0	25.00K	0.00K
<a href="#">PERRYVILLE</a>	HARDIN CO.	KY	10/20/2016	07:25	EST-5	Thunderstorm Wind	60 kts. EG	0	0	50.00K	0.00K
<a href="#">PERRYVILLE</a>	HARDIN CO.	KY	10/20/2016	07:29	EST-5	Thunderstorm Wind	52 kts. EG	0	0	0.00K	0.00K
<a href="#">RINEYVILLE</a>	HARDIN CO.	KY	10/20/2016	07:33	EST-5	Thunderstorm Wind	52 kts. EG	0	0	0.00K	0.00K
<a href="#">BOWLING GREEN</a>	WARREN CO.	KY	11/28/2016	18:26	CST-6	Thunderstorm Wind	50 kts. MG	0	0	0.00K	0.00K
<a href="#">THREE SPGS</a>	WARREN CO.	KY	11/28/2016	18:34	CST-6	Thunderstorm Wind	61 kts. MG	0	0	0.00K	0.00K
<a href="#">BOWLING GREEN</a>	WARREN CO.	KY	11/28/2016	18:50	CST-6	Thunderstorm Wind	52 kts. EG	0	0	25.00K	0.00K
<a href="#">LYNN</a>	GREENUP CO.	KY	12/18/2016	01:18	EST-5	Thunderstorm Wind	50 kts. EG	0	0	0.00K	0.00K
<a href="#">KENWOOD</a>	GREENUP CO.	KY	12/18/2016	01:36	EST-5	Thunderstorm Wind	50 kts. EG	0	0	0.00K	0.00K
<a href="#">SLAT</a>	WAYNE CO.	KY	12/18/2016	01:52	EST-5	Thunderstorm Wind	50 kts. EG	0	0	0.00K	0.00K
<a href="#">LONDON</a>	LAUREL CO.	KY	12/18/2016	02:25	EST-5	Thunderstorm Wind	51 kts. EG	0	0	0.00K	0.00K
<a href="#">STAFFORDSVILLE</a>	JOHNSON CO.	KY	12/18/2016	02:35	EST-5	Thunderstorm Wind	54 kts. EG	0	0	0.00K	0.00K
<a href="#">LITTLETON</a>	CLAY CO.	KY	12/18/2016	02:50	EST-5	Thunderstorm Wind	50 kts. EG	0	0	0.00K	0.00K
<a href="#">COLDIRON</a>	HARLAN CO.	KY	12/18/2016	04:50	EST-5	Thunderstorm Wind	53 kts. EG	0	0	0.00K	0.00K
<a href="#">ELVA</a>	MARSHALL CO.	KY	12/26/2016	15:06	CST-6	Thunderstorm Wind	61 kts. EG	0	0	2.00K	0.00K

**Table T-12. Thunderstorm Wind Locations, Occurrences, Extent, Impacts, 1/1/2017 – 6/30/2017**

<a href="#">Location</a>	<a href="#">County/Zone</a>	<a href="#">St.</a>	<a href="#">Date</a>	<a href="#">Time</a>	<a href="#">T.Z.</a>	<a href="#">Type</a>	<a href="#">Mag</a>	<a href="#">Dth</a>	<a href="#">Inj</a>	<a href="#">PrD</a>	<a href="#">CrD</a>
<b>Totals:</b>								0	7	14.507M	1.20K
<a href="#">WHEATLEY</a>	OWEN CO.	KY	02/24/2017	19:45	EST-5	Thunderstorm Wind	50 kts. EG	0	0	2.00K	0.00K
<a href="#">NEW LIBERTY</a>	OWEN CO.	KY	02/24/2017	19:51	EST-5	Thunderstorm Wind	50 kts. EG	0	0	2.00K	0.00K
<a href="#">GLENCOE</a>	GALLATIN CO.	KY	02/24/2017	19:59	EST-5	Thunderstorm Wind	50 kts. EG	0	0	0.50K	0.00K
<a href="#">GLENCOE</a>	GALLATIN CO.	KY	02/24/2017	19:59	EST-5	Thunderstorm Wind	50 kts. EG	0	0	1.00K	0.00K
<a href="#">FLATWOODS</a>	GREENUP CO.	KY	02/25/2017	00:55	EST-5	Thunderstorm Wind	50 kts. EG	0	0	1.50K	0.00K
<a href="#">FLATWOODS</a>	GREENUP CO.	KY	02/25/2017	00:55	EST-5	Thunderstorm Wind	50 kts. EG	0	0	0.50K	0.00K
<a href="#">MURRAY</a>	CALLOWAY CO.	KY	02/28/2017	22:55	CST-6	Thunderstorm Wind	61 kts. EG	0	0	15.00K	0.00K
<a href="#">CERULEAN</a>	TRIGG CO.	KY	02/28/2017	23:07	CST-6	Thunderstorm Wind	52 kts. MG	0	0	0.00K	0.00K
<a href="#">PLEASANT HILL</a>	BUTLER CO.	KY	03/01/2017	00:35	CST-6	Thunderstorm Wind	55 kts. EG	0	0	25.00K	0.00K
<a href="#">(OWB)OWENSBORO ARPT</a>	DAVIESS CO.	KY	03/01/2017	00:41	CST-6	Thunderstorm Wind	61 kts. EG	0	0	35.00K	0.00K
<a href="#">LEITCHFIELD</a>	GRAYSON CO.	KY	03/01/2017	01:07	CST-6	Thunderstorm Wind	55 kts. EG	0	0	0.00K	0.00K
<a href="#">COXS CREEK</a>	NELSON CO.	KY	03/01/2017	02:30	EST-5	Thunderstorm Wind	55 kts. EG	0	0	40.00K	0.00K
<a href="#">ELIZABETH TOWN</a>	HARDIN CO.	KY	03/01/2017	02:40	EST-5	Thunderstorm Wind	55 kts. EG	0	0	0.00K	0.00K
<a href="#">HIGHLANDS</a>	JEFFERSON CO.	KY	03/01/2017	02:56	EST-5	Thunderstorm Wind	55 kts. EG	0	0	15.00K	0.00K
<a href="#">HIGHLANDS</a>	JEFFERSON CO.	KY	03/01/2017	03:28	EST-5	Thunderstorm Wind	55 kts. EG	0	0	0.00K	0.00K
<a href="#">BRACKTOWN</a>	FAYETTE CO.	KY	03/01/2017	04:00	EST-5	Thunderstorm Wind	56 kts. EG	0	0	75.00K	0.00K
<a href="#">DONERAIL</a>	FAYETTE CO.	KY	03/01/2017	04:00	EST-5	Thunderstorm Wind	55 kts. EG	0	0	4.500M	0.00K
<a href="#">GREENDALE</a>	FAYETTE CO.	KY	03/01/2017	04:00	EST-5	Thunderstorm Wind	55 kts. EG	0	0	30.00K	0.00K
<a href="#">GREENDALE</a>	FAYETTE CO.	KY	03/01/2017	04:02	EST-5	Thunderstorm Wind	55 kts. EG	0	0	50.00K	0.00K
<a href="#">BURTONVILLE</a>	LEWIS CO.	KY	03/01/2017	04:12	EST-5	Thunderstorm Wind	50 kts. EG	0	0	2.00K	0.00K
<a href="#">GREENDALE</a>	FAYETTE CO.	KY	03/01/2017	04:15	EST-5	Thunderstorm Wind	56 kts. EG	0	0	100.00K	0.00K
<a href="#">PARIS</a>	BOURBON CO.	KY	03/01/2017	04:17	EST-5	Thunderstorm Wind	55 kts. EG	0	0	0.00K	0.00K
<a href="#">PARIS</a>	BOURBON CO.	KY	03/01/2017	04:18	EST-5	Thunderstorm Wind	55 kts. EG	0	0	25.00K	0.00K
<a href="#">LITTLE ROCK</a>	BOURBON CO.	KY	03/01/2017	04:25	EST-5	Thunderstorm Wind	55 kts. EG	0	0	30.00K	0.00K
<a href="#">LEWISBURG</a>	MASON CO.	KY	03/01/2017	04:43	EST-5	Thunderstorm Wind	51 kts. MG	0	0	0.00K	0.00K
<a href="#">BARDWELL</a>	CARLISLE CO.	KY	03/01/2017	04:55	CST-6	Thunderstorm Wind	70 kts. EG	0	0	40.00K	0.00K
<a href="#">WICKLIFFE</a>	BALLARD CO.	KY	03/01/2017	04:58	CST-6	Thunderstorm Wind	65 kts. EG	0	0	225.00K	0.00K
<a href="#">HICKMAN</a>	FULTON CO.	KY	03/01/2017	05:05	CST-6	Thunderstorm Wind	55 kts. MG	0	0	0.00K	0.00K
<a href="#">CLINTON</a>	HICKMAN CO.	KY	03/01/2017	05:07	CST-6	Thunderstorm Wind	58 kts. MG	0	0	30.00K	0.00K
<a href="#">FULTON ARPT</a>	FULTON CO.	KY	03/01/2017	05:12	CST-6	Thunderstorm Wind	65 kts. EG	0	0	25.00K	0.00K
<a href="#">(PAH)BARKLEY ARPT PA</a>	MCCRACKEN CO.	KY	03/01/2017	05:13	CST-6	Thunderstorm Wind	65 kts. MG	0	0	600.00K	0.00K
<a href="#">WINGO</a>	GRAVES CO.	KY	03/01/2017	05:20	CST-6	Thunderstorm Wind	67 kts. MG	0	0	65.00K	0.00K
<a href="#">KANSAS</a>	GRAVES CO.	KY	03/01/2017	05:20	CST-6	Thunderstorm Wind	56 kts. EG	0	0	8.00K	0.00K
<a href="#">CUBA</a>	GRAVES CO.	KY	03/01/2017	05:23	CST-6	Thunderstorm Wind	70 kts. EG	0	0	5.00K	0.00K
<a href="#">HICKORY</a>	GRAVES CO.	KY	03/01/2017	05:23	CST-6	Thunderstorm Wind	70 kts. EG	0	0	50.00K	0.00K
<a href="#">LEDBETTER</a>	LIVINGSTON CO.	KY	03/01/2017	05:25	CST-6	Thunderstorm Wind	56 kts. EG	0	0	3.00K	0.00K
<a href="#">HARVY</a>	MARSHALL CO.	KY	03/01/2017	05:27	CST-6	Thunderstorm Wind	87 kts. EG	0	0	25.00K	0.00K
<a href="#">CALVERT CITY</a>	MARSHALL CO.	KY	03/01/2017	05:30	CST-6	Thunderstorm Wind	65 kts. MG	0	0	100.00K	0.00K
<a href="#">FARMINGTON</a>	GRAVES CO.	KY	03/01/2017	05:31	CST-6	Thunderstorm Wind	74 kts. EG	0	0	20.00K	0.00K
<a href="#">LYNN GROVE</a>	CALLOWAY CO.	KY	03/01/2017	05:32	CST-6	Thunderstorm Wind	65 kts. EG	0	0	0.00K	0.00K

<a href="#">Location</a>	<a href="#">County/Zone</a>	<a href="#">St.</a>	<a href="#">Date</a>	<a href="#">Time</a>	<a href="#">T.Z.</a>	<a href="#">Type</a>	<a href="#">Mag</a>	<a href="#">Dth</a>	<a href="#">Inj</a>	<a href="#">PrD</a>	<a href="#">CrD</a>
<a href="#">CLAY</a>	WEBSTER CO.	KY	03/01/2017	05:32	CST-6	Thunderstorm Wind	52 kts. EG	0	0	2.00K	0.00K
<a href="#">IRVINGTON</a>	BRECKINRIDGE CO.	KY	03/01/2017	05:36	CST-6	Thunderstorm Wind	52 kts. EG	0	0	30.00K	0.00K
<a href="#">EDDYVILLE</a>	LYON CO.	KY	03/01/2017	05:45	CST-6	Thunderstorm Wind	65 kts. EG	0	3	50.00K	0.00K
<a href="#">PRINCETON</a>	CALDWELL CO.	KY	03/01/2017	05:55	CST-6	Thunderstorm Wind	67 kts. MG	0	0	5.00K	0.00K
<a href="#">CADIZ</a>	TRIGG CO.	KY	03/01/2017	05:56	CST-6	Thunderstorm Wind	61 kts. MG	0	0	10.00K	0.00K
<a href="#">VANCEBURG</a>	LEWIS CO.	KY	03/01/2017	06:03	EST-5	Thunderstorm Wind	50 kts. EG	0	0	2.00K	0.00K
<a href="#">DAWSON SPGS</a>	HOPKINS CO.	KY	03/01/2017	06:05	CST-6	Thunderstorm Wind	61 kts. EG	0	0	1.00K	0.00K
<a href="#">GRACEY</a>	CHRISTIAN CO.	KY	03/01/2017	06:10	CST-6	Thunderstorm Wind	53 kts. MG	0	0	0.00K	0.00K
<a href="#">STAMPING GROUND</a>	SCOTT CO.	KY	03/01/2017	06:18	EST-5	Thunderstorm Wind	55 kts. EG	0	0	0.00K	0.00K
<a href="#">MILTON</a>	TRIMBLE CO.	KY	03/01/2017	06:20	EST-5	Thunderstorm Wind	70 kts. EG	0	0	0.00K	0.00K
<a href="#">GOSHEN</a>	OLDHAM CO.	KY	03/01/2017	06:22	EST-5	Thunderstorm Wind	61 kts. EG	0	0	50.00K	0.00K
<a href="#">WISES LNDG</a>	TRIMBLE CO.	KY	03/01/2017	06:23	EST-5	Thunderstorm Wind	65 kts. EG	0	0	250.00K	0.00K
<a href="#">RACELAND</a>	GREENUP CO.	KY	03/01/2017	06:25	EST-5	Thunderstorm Wind	50 kts. EG	0	0	1.00K	0.00K
<a href="#">GOSHEN</a>	OLDHAM CO.	KY	03/01/2017	06:25	EST-5	Thunderstorm Wind	53 kts. EG	0	0	0.00K	0.00K
<a href="#">SKYLIGHT</a>	OLDHAM CO.	KY	03/01/2017	06:25	EST-5	Thunderstorm Wind	57 kts. EG	0	0	25.00K	0.00K
<a href="#">FT CAMPBELL AAF</a>	CHRISTIAN CO.	KY	03/01/2017	06:27	CST-6	Thunderstorm Wind	55 kts. MG	0	0	25.00K	0.00K
<a href="#">WESTPORT</a>	OLDHAM CO.	KY	03/01/2017	06:30	EST-5	Thunderstorm Wind	52 kts. MG	0	0	0.00K	0.00K
<a href="#">ABBOTT</a>	TRIMBLE CO.	KY	03/01/2017	06:32	EST-5	Thunderstorm Wind	55 kts. EG	0	0	250.00K	0.00K
<a href="#">CARROLLTON</a>	CARROLL CO.	KY	03/01/2017	06:35	EST-5	Thunderstorm Wind	70 kts. EG	0	0	200.00K	0.00K
<a href="#">AUDUBON PARK</a>	JEFFERSON CO.	KY	03/01/2017	06:37	EST-5	Thunderstorm Wind	53 kts. EG	0	0	100.00K	0.00K
<a href="#">(SDF)STANIFORD FLD L</a>	JEFFERSON CO.	KY	03/01/2017	06:38	EST-5	Thunderstorm Wind	51 kts. MG	0	0	0.00K	0.00K
<a href="#">TURNERS STATION</a>	HENRY CO.	KY	03/01/2017	06:38	EST-5	Thunderstorm Wind	56 kts. EG	0	0	75.00K	0.00K
<a href="#">CARROLLTON</a>	CARROLL CO.	KY	03/01/2017	06:40	EST-5	Thunderstorm Wind	69 kts. MG	0	0	0.00K	0.00K
<a href="#">ELKTON</a>	TODD CO.	KY	03/01/2017	06:40	CST-6	Thunderstorm Wind	51 kts. MG	0	0	0.00K	0.00K
<a href="#">SUGAR BAY</a>	GALLATIN CO.	KY	03/01/2017	06:49	EST-5	Thunderstorm Wind	74 kts. EG	0	0	50.00K	0.00K
<a href="#">HAMILTON</a>	BOONE CO.	KY	03/01/2017	06:50	EST-5	Thunderstorm Wind	60 kts. EG	0	0	15.00K	0.00K
<a href="#">CROPPER</a>	SHELBY CO.	KY	03/01/2017	06:50	EST-5	Thunderstorm Wind	59 kts. MG	0	0	0.00K	0.00K
<a href="#">(CVG)GTR CIN ARPT</a>	BOONE CO.	KY	03/01/2017	06:51	EST-5	Thunderstorm Wind	53 kts. MG	0	0	0.00K	0.00K
<a href="#">VINE GROVE</a>	HARDIN CO.	KY	03/01/2017	06:53	EST-5	Thunderstorm Wind	53 kts. EG	0	0	50.00K	0.00K
<a href="#">MAMMOTH CAVE</a>	EDMONSON CO.	KY	03/01/2017	06:53	CST-6	Thunderstorm Wind	55 kts. EG	0	0	0.00K	0.00K
<a href="#">HUEYS CORNER</a>	BOONE CO.	KY	03/01/2017	06:55	EST-5	Thunderstorm Wind	52 kts. MG	0	0	0.00K	0.00K
<a href="#">INDEPENDENCE</a>	KENTON CO.	KY	03/01/2017	06:55	EST-5	Thunderstorm Wind	50 kts. EG	0	0	10.00K	0.00K
<a href="#">SHERMAN</a>	GRANT CO.	KY	03/01/2017	06:55	EST-5	Thunderstorm Wind	60 kts. EG	0	0	10.00K	0.00K
<a href="#">OWENTON</a>	OWEN CO.	KY	03/01/2017	06:58	EST-5	Thunderstorm Wind	60 kts. EG	0	0	20.00K	0.00K
<a href="#">TING</a>	BULLITT CO.	KY	03/01/2017	06:58	EST-5	Thunderstorm Wind	55 kts. EG	0	0	55.00K	0.00K
<a href="#">WHITFIELD</a>	SPENCER CO.	KY	03/01/2017	06:58	EST-5	Thunderstorm Wind	53 kts. EG	0	0	100.00K	0.00K
<a href="#">ADAIRVILLE</a>	LOGAN CO.	KY	03/01/2017	06:59	CST-6	Thunderstorm Wind	53 kts. EG	0	0	0.00K	0.00K
<a href="#">TYRONE</a>	ANDERSON CO.	KY	03/01/2017	07:00	EST-5	Thunderstorm Wind	53 kts. EG	0	0	0.00K	0.00K
<a href="#">CRITTENDEN</a>	GRANT CO.	KY	03/01/2017	07:02	EST-5	Thunderstorm Wind	52 kts. MG	0	0	0.00K	0.00K
<a href="#">TAYLORSVILLE</a>	SPENCER CO.	KY	03/01/2017	07:04	EST-5	Thunderstorm Wind	53 kts. EG	0	0	0.00K	0.00K
<a href="#">ALEXANDRIA</a>	CAMPBELL CO.	KY	03/01/2017	07:10	EST-5	Thunderstorm Wind	60 kts. EG	0	0	5.00K	0.00K
<a href="#">HICKORY FLAT</a>	SIMPSON CO.	KY	03/01/2017	07:10	CST-6	Thunderstorm Wind	50 kts. EG	0	0	0.00K	0.00K

<a href="#">Location</a>	<a href="#">County/Zone</a>	<a href="#">St.</a>	<a href="#">Date</a>	<a href="#">Time</a>	<a href="#">T.Z.</a>	<a href="#">Type</a>	<a href="#">Mag</a>	<a href="#">Dth</a>	<a href="#">Inj</a>	<a href="#">PrD</a>	<a href="#">CrD</a>
<a href="#">PEAKS MILL</a>	FRANKLIN CO.	KY	03/01/2017	07:10	EST-5	Thunderstorm Wind	52 kts. EG	0	0	0.00K	0.00K
<a href="#">FLAT ROCK</a>	SIMPSON CO.	KY	03/01/2017	07:11	CST-6	Thunderstorm Wind	55 kts. EG	0	0	45.00K	0.00K
<a href="#">ROCKFIELD</a>	WARREN CO.	KY	03/01/2017	07:11	CST-6	Thunderstorm Wind	53 kts. EG	0	0	25.00K	0.00K
<a href="#">BOSTON</a>	PENDLETON CO.	KY	03/01/2017	07:14	EST-5	Thunderstorm Wind	50 kts. EG	0	0	5.00K	0.00K
<a href="#">PEAKS MILL</a>	FRANKLIN CO.	KY	03/01/2017	07:15	EST-5	Thunderstorm Wind	53 kts. EG	0	0	25.00K	0.00K
<a href="#">BOWLING GREEN</a>	WARREN CO.	KY	03/01/2017	07:16	CST-6	Thunderstorm Wind	55 kts. EG	0	0	100.00K	0.00K
<a href="#">FOSTER</a>	BRACKEN CO.	KY	03/01/2017	07:18	EST-5	Thunderstorm Wind	50 kts. EG	0	0	5.00K	0.00K
<a href="#">LENOXBURG</a>	BRACKEN CO.	KY	03/01/2017	07:19	EST-5	Thunderstorm Wind	50 kts. EG	0	0	5.00K	0.00K
<a href="#">WILLOW GROVE</a>	BRACKEN CO.	KY	03/01/2017	07:20	EST-5	Thunderstorm Wind	50 kts. EG	0	0	8.00K	0.00K
<a href="#">THREE FORKS</a>	WARREN CO.	KY	03/01/2017	07:20	CST-6	Thunderstorm Wind	55 kts. EG	0	0	50.00K	0.00K
<a href="#">CLAYPOOL</a>	WARREN CO.	KY	03/01/2017	07:20	CST-6	Thunderstorm Wind	55 kts. EG	0	0	25.00K	0.00K
<a href="#">BIDDLE</a>	SCOTT CO.	KY	03/01/2017	07:20	EST-5	Thunderstorm Wind	55 kts. EG	0	0	50.00K	0.00K
<a href="#">ROCKFIELD</a>	WARREN CO.	KY	03/01/2017	07:20	CST-6	Thunderstorm Wind	55 kts. EG	0	0	50.00K	0.00K
<a href="#">WILLOW GROVE</a>	BRACKEN CO.	KY	03/01/2017	07:20	EST-5	Thunderstorm Wind	70 kts. EG	0	0	40.00K	0.00K
<a href="#">MT OLIVET</a>	ROBERTSON CO.	KY	03/01/2017	07:20	EST-5	Thunderstorm Wind	50 kts. EG	0	0	5.00K	0.00K
<a href="#">OAKLAND</a>	WARREN CO.	KY	03/01/2017	07:21	CST-6	Thunderstorm Wind	55 kts. EG	0	0	50.00K	0.00K
<a href="#">BARDSTOWN</a>	NELSON CO.	KY	03/01/2017	07:22	EST-5	Thunderstorm Wind	52 kts. EG	0	0	0.00K	0.00K
<a href="#">DELAPLAIN</a>	SCOTT CO.	KY	03/01/2017	07:22	EST-5	Thunderstorm Wind	54 kts. MG	0	0	0.00K	0.00K
<a href="#">BLOOMFIELD</a>	NELSON CO.	KY	03/01/2017	07:25	EST-5	Thunderstorm Wind	52 kts. EG	0	0	0.00K	0.00K
<a href="#">CLAYPOOL</a>	WARREN CO.	KY	03/01/2017	07:27	CST-6	Thunderstorm Wind	53 kts. EG	0	0	75.00K	0.00K
<a href="#">CRANETOWN</a>	SCOTT CO.	KY	03/01/2017	07:30	EST-5	Thunderstorm Wind	55 kts. EG	0	0	40.00K	0.00K
<a href="#">SKINNERSBURG</a>	SCOTT CO.	KY	03/01/2017	07:30	EST-5	Thunderstorm Wind	70 kts. EG	0	0	100.00K	0.00K
<a href="#">DELAPLAIN</a>	SCOTT CO.	KY	03/01/2017	07:30	EST-5	Thunderstorm Wind	55 kts. EG	0	0	25.00K	0.00K
<a href="#">DELAPLAIN</a>	SCOTT CO.	KY	03/01/2017	07:30	EST-5	Thunderstorm Wind	55 kts. EG	0	0	15.00K	0.00K
<a href="#">PEAKS MILL</a>	FRANKLIN CO.	KY	03/01/2017	07:30	EST-5	Thunderstorm Wind	55 kts. EG	0	0	150.00K	0.00K
<a href="#">UPTON</a>	LARUE CO.	KY	03/01/2017	07:30	EST-5	Thunderstorm Wind	55 kts. EG	0	0	25.00K	0.00K
<a href="#">SCOTTSVILLE</a>	ALLEN CO.	KY	03/01/2017	07:30	CST-6	Thunderstorm Wind	50 kts. MG	0	0	0.00K	0.00K
<a href="#">DELAPLAIN</a>	SCOTT CO.	KY	03/01/2017	07:30	EST-5	Thunderstorm Wind	55 kts. EG	0	0	40.00K	0.00K
<a href="#">POINDEXTER</a>	HARRISON CO.	KY	03/01/2017	07:33	EST-5	Thunderstorm Wind	70 kts. EG	0	1	250.00K	0.00K
<a href="#">FLAT ROCK</a>	SIMPSON CO.	KY	03/01/2017	07:40	CST-6	Thunderstorm Wind	53 kts. EG	0	0	75.00K	0.00K
<a href="#">OAKLAND</a>	WARREN CO.	KY	03/01/2017	07:40	CST-6	Thunderstorm Wind	53 kts. EG	0	0	0.00K	0.00K
<a href="#">BELLEVIEW</a>	BOONE CO.	KY	03/01/2017	07:43	EST-5	Thunderstorm Wind	60 kts. EG	0	0	10.00K	0.00K
<a href="#">GREENDALE</a>	FAYETTE CO.	KY	03/01/2017	07:45	EST-5	Thunderstorm Wind	61 kts. EG	0	0	500.00K	0.00K
<a href="#">DELAPLAIN</a>	SCOTT CO.	KY	03/01/2017	07:45	EST-5	Thunderstorm Wind	55 kts. EG	0	0	20.00K	0.00K
<a href="#">MURPHYSVILLE</a>	MASON CO.	KY	03/01/2017	07:48	EST-5	Thunderstorm Wind	60 kts. EG	0	0	20.00K	0.00K
<a href="#">LEWISBURG</a>	MASON CO.	KY	03/01/2017	07:48	EST-5	Thunderstorm Wind	70 kts. EG	0	0	10.00K	0.00K
<a href="#">CURRENTSVILLE</a>	BOURBON CO.	KY	03/01/2017	07:50	EST-5	Thunderstorm Wind	65 kts. EG	0	0	300.00K	0.00K
<a href="#">MT HERMAN</a>	MONROE CO.	KY	03/01/2017	07:55	CST-6	Thunderstorm Wind	53 kts. EG	0	0	50.00K	0.00K
<a href="#">ODDVILLE</a>	HARRISON CO.	KY	03/01/2017	07:55	EST-5	Thunderstorm Wind	65 kts. EG	0	2	300.00K	0.00K
<a href="#">HARRODSBURG ARPT</a>	MERCER CO.	KY	03/01/2017	07:55	EST-5	Thunderstorm Wind	56 kts. MG	0	0	0.00K	0.00K
<a href="#">LEWISBURG</a>	MASON CO.	KY	03/01/2017	07:56	EST-5	Thunderstorm Wind	61 kts. MG	0	0	0.00K	0.00K
<a href="#">WILMORE</a>	JESSAMINE CO.	KY	03/01/2017	07:57	EST-5	Thunderstorm Wind	56 kts. EG	0	0	25.00K	0.00K



<a href="#">Location</a>	<a href="#">County/Zone</a>	<a href="#">St.</a>	<a href="#">Date</a>	<a href="#">Time</a>	<a href="#">T.Z.</a>	<a href="#">Type</a>	<a href="#">Mag</a>	<a href="#">Dth</a>	<a href="#">Inj</a>	<a href="#">PrD</a>	<a href="#">CrD</a>
<a href="#">BURGIN</a>	MERCER CO.	KY	03/01/2017	07:57	EST-5	Thunderstorm Wind	53 kts. EG	0	0	0.00K	0.00K
<a href="#">FLEMINGSBURG</a>	FLEMING CO.	KY	03/01/2017	08:00	EST-5	Thunderstorm Wind	60 kts. EG	0	0	0.00K	0.00K
<a href="#">CALVARY</a>	MARION CO.	KY	03/01/2017	08:00	EST-5	Thunderstorm Wind	53 kts. EG	0	0	50.00K	0.00K
<a href="#">ROCKBRIDGE</a>	MONROE CO.	KY	03/01/2017	08:00	CST-6	Thunderstorm Wind	53 kts. EG	0	0	30.00K	0.00K
<a href="#">OWINGSVILLE</a>	BATH CO.	KY	03/01/2017	08:03	EST-5	Thunderstorm Wind	60 kts. EG	0	0	0.00K	0.00K
<a href="#">SHARPSBURG</a>	BATH CO.	KY	03/01/2017	08:03	EST-5	Thunderstorm Wind	60 kts. EG	0	0	0.00K	0.00K
<a href="#">ARISTA</a>	TAYLOR CO.	KY	03/01/2017	08:04	EST-5	Thunderstorm Wind	55 kts. EG	0	0	20.00K	0.00K
<a href="#">POPLAR GROVE</a>	FLEMING CO.	KY	03/01/2017	08:10	EST-5	Thunderstorm Wind	60 kts. EG	0	0	0.00K	0.00K
<a href="#">RICHMOND</a>	MADISON CO.	KY	03/01/2017	08:10	EST-5	Thunderstorm Wind	74 kts. EG	0	0	100.00K	0.00K
<a href="#">FLAT ROCK</a>	SIMPSON CO.	KY	03/01/2017	08:11	CST-6	Thunderstorm Wind	53 kts. EG	0	0	50.00K	0.00K
<a href="#">BURTONVILLE</a>	LEWIS CO.	KY	03/01/2017	08:12	EST-5	Thunderstorm Wind	78 kts. EG	0	0	100.00K	0.00K
<a href="#">RAPIDS</a>	SIMPSON CO.	KY	03/01/2017	08:12	CST-6	Thunderstorm Wind	53 kts. EG	0	0	0.00K	0.00K
<a href="#">WILLIS CREEK</a>	CLINTON CO.	KY	03/01/2017	08:15	CST-6	Thunderstorm Wind	53 kts. EG	0	0	0.00K	0.00K
<a href="#">RICHMOND</a>	MADISON CO.	KY	03/01/2017	08:17	EST-5	Thunderstorm Wind	53 kts. EG	0	0	0.00K	0.00K
<a href="#">TERRILL</a>	MADISON CO.	KY	03/01/2017	08:19	EST-5	Thunderstorm Wind	53 kts. EG	0	0	30.00K	0.00K
<a href="#">ALBANY</a>	CLINTON CO.	KY	03/01/2017	08:28	CST-6	Thunderstorm Wind	53 kts. EG	0	0	0.00K	0.00K
<a href="#">BEECH BOTTOM</a>	CASEY CO.	KY	03/01/2017	08:30	EST-5	Thunderstorm Wind	53 kts. EG	0	0	0.00K	0.00K
<a href="#">WACO</a>	MADISON CO.	KY	03/01/2017	08:30	EST-5	Thunderstorm Wind	52 kts. MG	0	0	0.00K	0.00K
<a href="#">WINSTON</a>	ESTILL CO.	KY	03/01/2017	08:31	EST-5	Thunderstorm Wind	90 kts. EG	0	1	0.00K	0.00K
<a href="#">CLAY CITY</a>	POWELL CO.	KY	03/01/2017	08:33	EST-5	Thunderstorm Wind	60 kts. EG	0	0	0.00K	0.00K
<a href="#">IRVINE</a>	ESTILL CO.	KY	03/01/2017	08:35	EST-5	Thunderstorm Wind	60 kts. EG	0	0	0.00K	0.00K
<a href="#">ELLIOTTVILLE</a>	ROWAN CO.	KY	03/01/2017	08:35	EST-5	Thunderstorm Wind	60 kts. EG	0	0	0.00K	0.00K
<a href="#">IRVINE</a>	ESTILL CO.	KY	03/01/2017	08:35	EST-5	Thunderstorm Wind	60 kts. EG	0	0	0.00K	0.00K
<a href="#">MT STERLING</a>	MONTGOMERY CO.	KY	03/01/2017	08:35	EST-5	Thunderstorm Wind	60 kts. EG	0	0	0.00K	0.00K
<a href="#">WAGNER</a>	ROWAN CO.	KY	03/01/2017	08:38	EST-5	Thunderstorm Wind	60 kts. EG	0	0	0.00K	0.00K
<a href="#">SALT LICK</a>	BATH CO.	KY	03/01/2017	08:40	EST-5	Thunderstorm Wind	60 kts. EG	0	0	0.00K	0.00K
<a href="#">WAGNER</a>	ROWAN CO.	KY	03/01/2017	08:40	EST-5	Thunderstorm Wind	60 kts. EG	0	0	0.00K	0.00K
<a href="#">IRVINE</a>	ESTILL CO.	KY	03/01/2017	08:42	EST-5	Thunderstorm Wind	60 kts. EG	0	0	0.00K	0.00K
<a href="#">IRVINE</a>	ESTILL CO.	KY	03/01/2017	08:42	EST-5	Thunderstorm Wind	60 kts. EG	0	0	0.00K	0.00K
<a href="#">FLATWOODS</a>	GREENUP CO.	KY	03/01/2017	08:44	EST-5	Thunderstorm Wind	60 kts. EG	0	0	1.00K	0.00K
<a href="#">SCIENCE HILL</a>	PULASKI CO.	KY	03/01/2017	08:45	EST-5	Thunderstorm Wind	60 kts. EG	0	0	0.00K	0.00K
<a href="#">EUBANK</a>	PULASKI CO.	KY	03/01/2017	08:45	EST-5	Thunderstorm Wind	60 kts. EG	0	0	0.00K	0.00K
<a href="#">BEATTYVILLE</a>	LEE CO.	KY	03/01/2017	08:46	EST-5	Thunderstorm Wind	60 kts. EG	0	0	0.00K	0.00K
<a href="#">CAINS STORE</a>	PULASKI CO.	KY	03/01/2017	08:47	EST-5	Thunderstorm Wind	60 kts. EG	0	0	0.00K	0.00K
<a href="#">MT OLIVE</a>	LEE CO.	KY	03/01/2017	08:49	EST-5	Thunderstorm Wind	70 kts. EG	0	0	0.00K	0.00K
<a href="#">SANDY HOOK</a>	ELLIOTT CO.	KY	03/01/2017	08:50	EST-5	Thunderstorm Wind	60 kts. EG	0	0	0.00K	0.00K
<a href="#">YELLOW ROCK</a>	LEE CO.	KY	03/01/2017	08:54	EST-5	Thunderstorm Wind	60 kts. EG	0	0	0.00K	0.00K
<a href="#">CAMPTON</a>	WOLFE CO.	KY	03/01/2017	08:55	EST-5	Thunderstorm Wind	60 kts. EG	0	0	0.00K	0.00K
<a href="#">LAWHORN HILL</a>	CASEY CO.	KY	03/01/2017	08:55	EST-5	Thunderstorm Wind	53 kts. EG	0	0	35.00K	0.00K
<a href="#">RUSH</a>	BOYD CO.	KY	03/01/2017	08:55	EST-5	Thunderstorm Wind	50 kts. EG	0	0	1.50K	0.00K
<a href="#">WRIGLEY</a>	MORGAN CO.	KY	03/01/2017	09:00	EST-5	Thunderstorm Wind	60 kts. EG	0	0	0.00K	0.00K
<a href="#">PEBWORTH</a>	OWSLEY CO.	KY	03/01/2017	09:00	EST-5	Thunderstorm Wind	65 kts. EG	0	0	0.00K	0.00K

<a href="#">Location</a>	<a href="#">County/Zone</a>	<a href="#">St.</a>	<a href="#">Date</a>	<a href="#">Time</a>	<a href="#">T.Z.</a>	<a href="#">Type</a>	<a href="#">Mag</a>	<a href="#">Dth</a>	<a href="#">Inj</a>	<a href="#">PrD</a>	<a href="#">CrD</a>
<a href="#">BEATTYVILLE</a>	LEE CO.	KY	03/01/2017	09:01	EST-5	Thunderstorm Wind	60 kts. EG	0	0	0.00K	0.00K
<a href="#">CAMPTON</a>	WOLFE CO.	KY	03/01/2017	09:02	EST-5	Thunderstorm Wind	60 kts. EG	0	0	0.00K	0.00K
<a href="#">ADELINE</a>	LAWRENCE CO.	KY	03/01/2017	09:02	EST-5	Thunderstorm Wind	91 kts. EG	0	0	150.00K	0.00K
<a href="#">LAWSON</a>	BREATHITT CO.	KY	03/01/2017	09:02	EST-5	Thunderstorm Wind	60 kts. EG	0	0	0.00K	0.00K
<a href="#">PEKIN</a>	MORGAN CO.	KY	03/01/2017	09:03	EST-5	Thunderstorm Wind	60 kts. EG	0	0	0.00K	0.00K
<a href="#">WEST LIBERTY</a>	MORGAN CO.	KY	03/01/2017	09:05	EST-5	Thunderstorm Wind	60 kts. EG	0	0	0.00K	0.00K
<a href="#">ORR</a>	LAWRENCE CO.	KY	03/01/2017	09:05	EST-5	Thunderstorm Wind	50 kts. EG	0	0	0.50K	0.00K
<a href="#">QUICKSAND</a>	BREATHITT CO.	KY	03/01/2017	09:10	EST-5	Thunderstorm Wind	60 kts. EG	0	0	0.00K	0.00K
<a href="#">QUICKSAND</a>	BREATHITT CO.	KY	03/01/2017	09:10	EST-5	Thunderstorm Wind	60 kts. EG	0	0	0.00K	0.00K
<a href="#">JACKSON</a>	BREATHITT CO.	KY	03/01/2017	09:10	EST-5	Thunderstorm Wind	50 kts. EG	0	0	0.00K	0.00K
<a href="#">(JKL)CARROLL ARPT JA</a>	BREATHITT CO.	KY	03/01/2017	09:10	EST-5	Thunderstorm Wind	54 kts. MG	0	0	0.00K	0.00K
<a href="#">JACKSON</a>	BREATHITT CO.	KY	03/01/2017	09:10	EST-5	Thunderstorm Wind	60 kts. EG	0	0	0.00K	0.00K
<a href="#">BAYS</a>	BREATHITT CO.	KY	03/01/2017	09:14	EST-5	Thunderstorm Wind	55 kts. EG	0	0	0.00K	0.00K
<a href="#">KIRKSVILLE</a>	MADISON CO.	KY	03/01/2017	09:14	EST-5	Thunderstorm Wind	53 kts. EG	0	0	75.00K	0.00K
<a href="#">SEWELL</a>	BREATHITT CO.	KY	03/01/2017	09:15	EST-5	Thunderstorm Wind	60 kts. EG	0	0	0.00K	0.00K
<a href="#">CANOE</a>	BREATHITT CO.	KY	03/01/2017	09:15	EST-5	Thunderstorm Wind	60 kts. EG	0	0	0.00K	0.00K
<a href="#">COPEBRANCH</a>	BREATHITT CO.	KY	03/01/2017	09:15	EST-5	Thunderstorm Wind	60 kts. EG	0	0	0.00K	0.00K
<a href="#">ROUSSEAU</a>	BREATHITT CO.	KY	03/01/2017	09:15	EST-5	Thunderstorm Wind	60 kts. EG	0	0	0.00K	0.00K
<a href="#">PINE GROVE</a>	LAUREL CO.	KY	03/01/2017	09:17	EST-5	Thunderstorm Wind	50 kts. EG	0	0	0.00K	0.00K
<a href="#">RICHMOND</a>	MADISON CO.	KY	03/01/2017	09:17	EST-5	Thunderstorm Wind	53 kts. EG	0	0	70.00K	0.00K
<a href="#">GUAGE</a>	BREATHITT CO.	KY	03/01/2017	09:20	EST-5	Thunderstorm Wind	50 kts. EG	0	0	0.00K	0.00K
<a href="#">HOLT</a>	LAWRENCE CO.	KY	03/01/2017	09:25	EST-5	Thunderstorm Wind	50 kts. EG	0	0	0.50K	0.00K
<a href="#">ONEIDA</a>	CLAY CO.	KY	03/01/2017	09:25	EST-5	Thunderstorm Wind	53 kts. MG	0	0	0.00K	0.00K
<a href="#">PAINTSVILLE</a>	JOHNSON CO.	KY	03/01/2017	09:27	EST-5	Thunderstorm Wind	60 kts. EG	0	0	0.00K	0.00K
<a href="#">MYRTLE</a>	FLOYD CO.	KY	03/01/2017	09:35	EST-5	Thunderstorm Wind	65 kts. EG	0	0	0.00K	0.00K
<a href="#">YELLOW MTN</a>	KNOTT CO.	KY	03/01/2017	09:40	EST-5	Thunderstorm Wind	59 kts. MG	0	0	0.00K	0.00K
<a href="#">LANCER</a>	FLOYD CO.	KY	03/01/2017	09:42	EST-5	Thunderstorm Wind	60 kts. EG	0	0	0.00K	0.00K
<a href="#">BULAN</a>	PERRY CO.	KY	03/01/2017	09:45	EST-5	Thunderstorm Wind	55 kts. EG	0	0	0.00K	0.00K
<a href="#">WOODBINE</a>	WHITLEY CO.	KY	03/01/2017	09:45	EST-5	Thunderstorm Wind	50 kts. EG	0	0	0.00K	0.00K
<a href="#">BROAD BOTTOM</a>	PIKE CO.	KY	03/01/2017	09:50	EST-5	Thunderstorm Wind	60 kts. EG	0	0	0.00K	0.00K
<a href="#">PRICE</a>	FLOYD CO.	KY	03/01/2017	09:50	EST-5	Thunderstorm Wind	60 kts. EG	0	0	0.00K	0.00K
<a href="#">PAULEY</a>	PIKE CO.	KY	03/01/2017	09:54	EST-5	Thunderstorm Wind	50 kts. EG	0	0	0.00K	0.00K
<a href="#">CUTSHIN</a>	LESLIE CO.	KY	03/01/2017	09:57	EST-5	Thunderstorm Wind	60 kts. EG	0	0	0.00K	0.00K
<a href="#">JEREMIAH</a>	LETCHER CO.	KY	03/01/2017	10:01	EST-5	Thunderstorm Wind	60 kts. EG	0	0	0.00K	0.00K
<a href="#">MARE CREEK</a>	FLOYD CO.	KY	03/01/2017	10:01	EST-5	Thunderstorm Wind	60 kts. EG	0	0	0.00K	0.00K
<a href="#">KIMPER</a>	PIKE CO.	KY	03/01/2017	10:01	EST-5	Thunderstorm Wind	60 kts. EG	0	0	0.00K	0.00K
<a href="#">GREASY CREEK</a>	PIKE CO.	KY	03/01/2017	10:07	EST-5	Thunderstorm Wind	55 kts. EG	0	0	0.00K	0.00K
<a href="#">ROAD JCT</a>	PIKE CO.	KY	03/01/2017	10:08	EST-5	Thunderstorm Wind	60 kts. EG	0	0	0.00K	0.00K
<a href="#">SAVOY</a>	WHITLEY CO.	KY	03/01/2017	10:13	EST-5	Thunderstorm Wind	50 kts. EG	0	0	0.00K	0.00K
<a href="#">HUEYS CORNER</a>	BOONE CO.	KY	03/02/2017	06:49	EST-5	Thunderstorm Wind	74 kts. EG	0	0	200.00K	0.00K
<a href="#">RICEDALE</a>	KENTON CO.	KY	03/02/2017	06:54	EST-5	Thunderstorm Wind	74 kts. EG	0	0	200.00K	0.00K
<a href="#">WICKLIFFE</a>	BALLARD CO.	KY	03/07/2017	03:50	CST-6	Thunderstorm Wind	74 kts. EG	0	0	100.00K	0.00K

<a href="#">Location</a>	<a href="#">County/Zone</a>	<a href="#">St.</a>	<a href="#">Date</a>	<a href="#">Time</a>	<a href="#">T.Z.</a>	<a href="#">Type</a>	<a href="#">Mag</a>	<a href="#">Dth</a>	<a href="#">Inj</a>	<a href="#">PrD</a>	<a href="#">CrD</a>
<a href="#">LOVELACEVILLE</a>	BALLARD CO.	KY	03/07/2017	04:07	CST-6	Thunderstorm Wind	61 kts. EG	0	0	15.00K	0.00K
<a href="#">FOLSOMDALE</a>	GRAVES CO.	KY	03/07/2017	04:20	CST-6	Thunderstorm Wind	83 kts. EG	0	0	75.00K	0.00K
<a href="#">LONE OAK</a>	MCCRACKEN CO.	KY	03/07/2017	04:21	CST-6	Thunderstorm Wind	52 kts. EG	0	0	2.00K	0.00K
<a href="#">SYMSONIA</a>	GRAVES CO.	KY	03/07/2017	04:31	CST-6	Thunderstorm Wind	74 kts. EG	0	0	5.00K	0.00K
<a href="#">SHARPE</a>	MARSHALL CO.	KY	03/07/2017	04:35	CST-6	Thunderstorm Wind	65 kts. EG	0	0	5.00K	0.00K
<a href="#">LYNN GROVE</a>	CALLOWAY CO.	KY	03/09/2017	21:05	CST-6	Thunderstorm Wind	65 kts. EG	0	0	70.00K	0.00K
<a href="#">CROFTON</a>	CHRISTIAN CO.	KY	03/27/2017	13:32	CST-6	Thunderstorm Wind	52 kts. EG	0	0	5.00K	0.00K
<a href="#">MADISONVILLE</a>	HOPKINS CO.	KY	03/27/2017	13:50	CST-6	Thunderstorm Wind	52 kts. EG	0	0	2.00K	0.00K
<a href="#">HOPKINSVILLE</a>	CHRISTIAN CO.	KY	03/27/2017	13:55	CST-6	Thunderstorm Wind	52 kts. EG	0	0	2.00K	0.00K
<a href="#">MEMPHIS JCT</a>	WARREN CO.	KY	03/27/2017	15:13	CST-6	Thunderstorm Wind	53 kts. EG	0	0	15.00K	0.00K
<a href="#">MEMPHIS JCT</a>	WARREN CO.	KY	03/27/2017	15:15	CST-6	Thunderstorm Wind	53 kts. EG	0	0	0.00K	0.00K
<a href="#">BLACK ROCK</a>	GRAYSON CO.	KY	03/27/2017	15:18	CST-6	Thunderstorm Wind	53 kts. EG	0	0	0.00K	0.00K
<a href="#">GLASGOW MUNI ARPT</a>	BARREN CO.	KY	03/27/2017	15:48	CST-6	Thunderstorm Wind	53 kts. EG	0	0	5.00K	0.00K
<a href="#">HORSE CAVE</a>	HART CO.	KY	03/27/2017	15:48	CST-6	Thunderstorm Wind	60 kts. EG	0	0	20.00K	0.00K
<a href="#">SAVOYARD</a>	METCALFE CO.	KY	03/27/2017	16:03	CST-6	Thunderstorm Wind	53 kts. EG	0	0	5.00K	0.00K
<a href="#">RANDOLPH</a>	METCALFE CO.	KY	03/27/2017	16:10	CST-6	Thunderstorm Wind	53 kts. EG	0	0	50.00K	0.00K
<a href="#">BRAMLETT</a>	GREEN CO.	KY	03/27/2017	16:20	CST-6	Thunderstorm Wind	53 kts. EG	0	0	0.00K	0.00K
<a href="#">GREENSBURG</a>	GREEN CO.	KY	03/27/2017	16:20	CST-6	Thunderstorm Wind	53 kts. EG	0	0	0.00K	0.00K
<a href="#">GREENSBURG</a>	GREEN CO.	KY	03/27/2017	16:20	CST-6	Thunderstorm Wind	53 kts. EG	0	0	5.00K	0.00K
<a href="#">BLUFF BOOM</a>	GREEN CO.	KY	03/27/2017	16:21	CST-6	Thunderstorm Wind	53 kts. EG	0	0	0.00K	0.00K
<a href="#">CRAYCRAFT</a>	ADAIR CO.	KY	03/27/2017	16:42	CST-6	Thunderstorm Wind	53 kts. EG	0	0	0.00K	0.00K
<a href="#">SNOW</a>	CLINTON CO.	KY	03/27/2017	16:43	CST-6	Thunderstorm Wind	53 kts. EG	0	0	0.00K	0.00K
<a href="#">MANNTOWN</a>	RUSSELL CO.	KY	03/27/2017	17:07	CST-6	Thunderstorm Wind	53 kts. EG	0	0	0.00K	0.00K
<a href="#">LANES MILL</a>	FRANKLIN CO.	KY	03/27/2017	17:40	EST-5	Thunderstorm Wind	51 kts. MG	0	0	0.00K	0.00K
<a href="#">WILLISBURG</a>	WASHINGTON CO.	KY	03/27/2017	17:49	EST-5	Thunderstorm Wind	70 kts. EG	0	0	75.00K	0.00K
<a href="#">WILLISBURG</a>	WASHINGTON CO.	KY	03/27/2017	17:51	EST-5	Thunderstorm Wind	65 kts. EG	0	0	15.00K	0.00K
<a href="#">MAYO</a>	MERCER CO.	KY	03/27/2017	18:08	EST-5	Thunderstorm Wind	75 kts. EG	0	0	30.00K	0.00K
<a href="#">EBENEZER</a>	MERCER CO.	KY	03/27/2017	18:12	EST-5	Thunderstorm Wind	55 kts. EG	0	0	0.00K	0.00K
<a href="#">BUENA VISTA</a>	GARRARD CO.	KY	03/27/2017	18:15	EST-5	Thunderstorm Wind	53 kts. EG	0	0	2.00K	0.00K
<a href="#">CEDARCREST</a>	WAYNE CO.	KY	03/27/2017	18:20	EST-5	Thunderstorm Wind	51 kts. EG	0	0	0.00K	0.00K
<a href="#">SHAFTER</a>	PULASKI CO.	KY	03/27/2017	18:27	EST-5	Thunderstorm Wind	53 kts. EG	0	0	0.00K	0.00K
<a href="#">JONESTOWN</a>	FAYETTE CO.	KY	03/27/2017	18:39	EST-5	Thunderstorm Wind	53 kts. EG	0	0	0.00K	0.00K
<a href="#">JEFFERSONVILLE</a>	MONTGOMERY CO.	KY	03/27/2017	19:22	EST-5	Thunderstorm Wind	52 kts. EG	0	0	0.00K	0.00K
<a href="#">HEIDELBERG</a>	LEE CO.	KY	03/27/2017	19:28	EST-5	Thunderstorm Wind	51 kts. EG	0	0	0.00K	0.00K
<a href="#">BENGAL</a>	TAYLOR CO.	KY	03/30/2017	21:25	EST-5	Thunderstorm Wind	53 kts. MG	0	0	0.00K	0.00K
<a href="#">FINLEY</a>	TAYLOR CO.	KY	03/30/2017	21:29	EST-5	Thunderstorm Wind	53 kts. EG	0	0	25.00K	0.00K
<a href="#">BRISTOW</a>	WARREN CO.	KY	04/05/2017	15:10	CST-6	Thunderstorm Wind	54 kts. MG	0	0	0.00K	0.00K
<a href="#">BRISTOW</a>	WARREN CO.	KY	04/05/2017	15:10	CST-6	Thunderstorm Wind	53 kts. EG	0	0	0.00K	0.00K
<a href="#">KYROCK</a>	EDMONSON CO.	KY	04/05/2017	15:17	CST-6	Thunderstorm Wind	53 kts. EG	0	0	15.00K	0.00K
<a href="#">RICH POND</a>	WARREN CO.	KY	04/05/2017	15:18	CST-6	Thunderstorm Wind	53 kts. EG	0	0	0.00K	0.00K
<a href="#">IRVINGTON</a>	BRECKINRIDGE CO.	KY	04/05/2017	15:21	CST-6	Thunderstorm Wind	53 kts. EG	0	0	20.00K	0.00K
<a href="#">MT VICTOR</a>	WARREN CO.	KY	04/05/2017	15:25	CST-6	Thunderstorm Wind	53 kts. EG	0	0	25.00K	0.00K

<a href="#">Location</a>	<a href="#">County/Zone</a>	<a href="#">St.</a>	<a href="#">Date</a>	<a href="#">Time</a>	<a href="#">T.Z.</a>	<a href="#">Type</a>	<a href="#">Mag</a>	<a href="#">Dth</a>	<a href="#">Inj</a>	<a href="#">PrD</a>	<a href="#">CrD</a>
<a href="#">OAKLAND</a>	WARREN CO.	KY	04/05/2017	15:29	CST-6	Thunderstorm Wind	53 kts. EG	0	0	0.00K	0.00K
<a href="#">SMITHS GROVE</a>	WARREN CO.	KY	04/05/2017	15:30	CST-6	Thunderstorm Wind	53 kts. EG	0	0	30.00K	0.00K
<a href="#">ANNA</a>	WARREN CO.	KY	04/05/2017	15:34	CST-6	Thunderstorm Wind	55 kts. EG	0	0	20.00K	0.00K
<a href="#">GOODNIGHT</a>	BARREN CO.	KY	04/05/2017	15:57	CST-6	Thunderstorm Wind	78 kts. EG	0	0	30.00K	0.00K
<a href="#">GRIDERVILLE</a>	BARREN CO.	KY	04/05/2017	16:03	CST-6	Thunderstorm Wind	78 kts. EG	0	0	200.00K	0.00K
<a href="#">SAVOYARD</a>	METCALFE CO.	KY	04/05/2017	16:06	CST-6	Thunderstorm Wind	78 kts. EG	0	0	400.00K	0.00K
<a href="#">CRAILHOPE</a>	GREEN CO.	KY	04/05/2017	16:13	CST-6	Thunderstorm Wind	78 kts. EG	0	0	300.00K	0.00K
<a href="#">MARROWBONE</a>	CUMBERLAND CO.	KY	04/05/2017	16:18	CST-6	Thunderstorm Wind	74 kts. EG	0	0	15.00K	0.00K
<a href="#">HOLLAND</a>	ALLEN CO.	KY	04/05/2017	16:20	CST-6	Thunderstorm Wind	53 kts. EG	0	0	10.00K	0.00K
<a href="#">GREENSBURG</a>	GREEN CO.	KY	04/05/2017	16:25	CST-6	Thunderstorm Wind	53 kts. EG	0	0	0.00K	0.00K
<a href="#">ELIZABETH TOWN</a>	HARDIN CO.	KY	04/05/2017	16:27	EST-5	Thunderstorm Wind	65 kts. EG	0	0	25.00K	0.00K
<a href="#">ELIZABETH TOWN</a>	HARDIN CO.	KY	04/05/2017	16:30	EST-5	Thunderstorm Wind	53 kts. EG	0	0	25.00K	0.00K
<a href="#">L S PARK</a>	SHELBY CO.	KY	04/05/2017	16:30	EST-5	Thunderstorm Wind	50 kts. MG	0	0	0.00K	0.00K
<a href="#">ELIZABETH TOWN</a>	HARDIN CO.	KY	04/05/2017	16:30	EST-5	Thunderstorm Wind	53 kts. EG	0	0	15.00K	0.00K
<a href="#">EMINENCE</a>	HENRY CO.	KY	04/05/2017	16:53	EST-5	Thunderstorm Wind	61 kts. EG	0	0	200.00K	0.00K
<a href="#">NORTH PLEASUREVILLE</a>	HENRY CO.	KY	04/05/2017	16:55	EST-5	Thunderstorm Wind	53 kts. EG	0	0	0.00K	0.00K
<a href="#">NEW</a>	OWEN CO.	KY	04/05/2017	17:14	EST-5	Thunderstorm Wind	50 kts. EG	0	0	2.00K	0.00K
<a href="#">FARMDALE</a>	FRANKLIN CO.	KY	04/05/2017	17:34	EST-5	Thunderstorm Wind	63 kts. MG	0	0	0.00K	0.00K
<a href="#">CLARYVILLE</a>	CAMPBELL CO.	KY	04/05/2017	17:36	EST-5	Thunderstorm Wind	50 kts. EG	0	0	2.00K	0.00K
<a href="#">LEBANON</a>	MARION CO.	KY	04/05/2017	17:40	EST-5	Thunderstorm Wind	53 kts. EG	0	0	0.00K	0.00K
<a href="#">KENNEBEC</a>	FRANKLIN CO.	KY	04/05/2017	17:45	EST-5	Thunderstorm Wind	53 kts. EG	0	0	0.00K	0.00K
<a href="#">MANNSVILLE</a>	TAYLOR CO.	KY	04/05/2017	17:47	EST-5	Thunderstorm Wind	53 kts. EG	0	0	0.00K	0.00K
<a href="#">PAYNES DEPOT</a>	SCOTT CO.	KY	04/05/2017	17:54	EST-5	Thunderstorm Wind	54 kts. MG	0	0	0.00K	0.00K
<a href="#">GEORGETOWN</a>	SCOTT CO.	KY	04/05/2017	17:55	EST-5	Thunderstorm Wind	53 kts. EG	0	0	0.00K	0.00K
<a href="#">STAMPING GROUND</a>	SCOTT CO.	KY	04/05/2017	17:55	EST-5	Thunderstorm Wind	56 kts. EG	0	0	50.00K	0.00K
<a href="#">NEW ZION</a>	SCOTT CO.	KY	04/05/2017	18:00	EST-5	Thunderstorm Wind	53 kts. EG	0	0	0.00K	0.00K
<a href="#">LYNN</a>	PENDLETON CO.	KY	04/05/2017	18:03	EST-5	Thunderstorm Wind	50 kts. EG	0	0	4.00K	0.00K
<a href="#">OXFORD</a>	SCOTT CO.	KY	04/05/2017	18:04	EST-5	Thunderstorm Wind	61 kts. EG	0	0	30.00K	0.00K
<a href="#">OXFORD</a>	SCOTT CO.	KY	04/05/2017	18:04	EST-5	Thunderstorm Wind	53 kts. EG	0	0	25.00K	0.00K
<a href="#">GREAT CROSSING</a>	SCOTT CO.	KY	04/05/2017	18:05	EST-5	Thunderstorm Wind	53 kts. EG	0	0	50.00K	0.00K
<a href="#">CYNTHIANA</a>	HARRISON CO.	KY	04/05/2017	18:14	EST-5	Thunderstorm Wind	53 kts. EG	0	0	50.00K	0.00K
<a href="#">CYNTHIANA</a>	HARRISON CO.	KY	04/05/2017	18:15	EST-5	Thunderstorm Wind	53 kts. EG	0	0	25.00K	0.00K
<a href="#">WELLS LNDG</a>	BOYLE CO.	KY	04/05/2017	18:20	EST-5	Thunderstorm Wind	53 kts. EG	0	0	30.00K	0.00K
<a href="#">NICHOLASVILLE</a>	JESSAMINE CO.	KY	04/05/2017	18:29	EST-5	Thunderstorm Wind	50 kts. MG	0	0	0.00K	0.00K
<a href="#">BRANNON</a>	JESSAMINE CO.	KY	04/05/2017	18:35	EST-5	Thunderstorm Wind	53 kts. EG	0	0	50.00K	0.00K
<a href="#">BRYANTSVILLE</a>	GARRARD CO.	KY	04/05/2017	18:35	EST-5	Thunderstorm Wind	52 kts. EG	0	0	15.00K	0.00K
<a href="#">JONESTOWN</a>	FAYETTE CO.	KY	04/05/2017	18:50	EST-5	Thunderstorm Wind	53 kts. EG	0	0	5.00K	0.00K
<a href="#">WINCHESTER</a>	CLARK CO.	KY	04/05/2017	19:17	EST-5	Thunderstorm Wind	53 kts. EG	0	0	50.00K	0.00K
<a href="#">UNION CITY</a>	MADISON CO.	KY	04/05/2017	19:22	EST-5	Thunderstorm Wind	53 kts. EG	0	0	30.00K	0.00K
<a href="#">UNION CITY</a>	MADISON CO.	KY	04/05/2017	19:22	EST-5	Thunderstorm Wind	70 kts. EG	0	0	10.00K	0.00K
<a href="#">WALTERSVILLE</a>	POWELL CO.	KY	04/05/2017	19:37	EST-5	Thunderstorm Wind	56 kts. EG	0	0	0.00K	0.00K
<a href="#">LUCKY STOP</a>	MONTGOMERY CO.	KY	04/05/2017	19:48	EST-5	Thunderstorm Wind	55 kts. EG	0	0	0.00K	0.00K

<a href="#">Location</a>	<a href="#">County/Zone</a>	<a href="#">St.</a>	<a href="#">Date</a>	<a href="#">Time</a>	<a href="#">T.Z.</a>	<a href="#">Type</a>	<a href="#">Mag</a>	<a href="#">Dth</a>	<a href="#">Inj</a>	<a href="#">PrD</a>	<a href="#">CrD</a>
<a href="#">OLYMPIA</a>	BATH CO.	KY	04/05/2017	19:54	EST-5	Thunderstorm Wind	56 kts. EG	0	0	0.00K	0.00K
<a href="#">FAGAN</a>	MENIFEE CO.	KY	04/05/2017	20:00	EST-5	Thunderstorm Wind	54 kts. EG	0	0	0.00K	0.00K
<a href="#">WYOMING</a>	BATH CO.	KY	04/05/2017	20:00	EST-5	Thunderstorm Wind	55 kts. EG	0	0	0.00K	0.00K
<a href="#">FARMERS</a>	ROWAN CO.	KY	04/05/2017	20:06	EST-5	Thunderstorm Wind	53 kts. EG	0	0	0.00K	0.00K
<a href="#">ASBURY</a>	MADISON CO.	KY	04/05/2017	20:07	EST-5	Thunderstorm Wind	52 kts. MG	0	0	0.00K	0.00K
<a href="#">WRIGLEY</a>	MORGAN CO.	KY	04/05/2017	20:25	EST-5	Thunderstorm Wind	51 kts. EG	0	0	0.00K	0.00K
<a href="#">STARK</a>	ELLIOTT CO.	KY	04/05/2017	20:30	EST-5	Thunderstorm Wind	50 kts. EG	0	0	0.00K	0.00K
<a href="#">OLIVE HILL</a>	CARTER CO.	KY	04/05/2017	20:30	EST-5	Thunderstorm Wind	50 kts. EG	0	0	2.00K	0.00K
<a href="#">SHADE</a>	ESTILL CO.	KY	04/05/2017	20:38	EST-5	Thunderstorm Wind	50 kts. EG	0	0	0.00K	0.00K
<a href="#">GRAYSON</a>	CARTER CO.	KY	04/05/2017	20:50	EST-5	Thunderstorm Wind	50 kts. EG	0	0	2.00K	0.00K
<a href="#">PALMYRA</a>	GREENUP CO.	KY	04/05/2017	20:50	EST-5	Thunderstorm Wind	50 kts. EG	0	0	0.50K	0.00K
<a href="#">CADMUS</a>	LAWRENCE CO.	KY	04/05/2017	20:55	EST-5	Thunderstorm Wind	50 kts. EG	0	0	1.00K	0.00K
<a href="#">BELLEFONTE</a>	BOYD CO.	KY	04/05/2017	20:55	EST-5	Thunderstorm Wind	50 kts. EG	0	0	0.50K	0.00K
<a href="#">BARLOW</a>	BALLARD CO.	KY	04/16/2017	14:22	CST-6	Thunderstorm Wind	52 kts. EG	0	0	1.00K	0.00K
<a href="#">HEATH</a>	MCCRACKEN CO.	KY	04/16/2017	14:37	CST-6	Thunderstorm Wind	61 kts. MG	0	0	1.00K	0.00K
<a href="#">NEWPORT</a>	CAMPBELL CO.	KY	04/16/2017	17:47	EST-5	Thunderstorm Wind	50 kts. EG	0	0	1.00K	0.00K
<a href="#">CAMPBELLSVILLE ARPT</a>	TAYLOR CO.	KY	04/18/2017	17:55	EST-5	Thunderstorm Wind	53 kts. EG	0	0	50.00K	0.00K
<a href="#">RUSSELLVILLE</a>	LOGAN CO.	KY	04/19/2017	15:58	CST-6	Thunderstorm Wind	53 kts. EG	0	0	0.00K	0.00K
<a href="#">CRUTCHFIELD</a>	FULTON CO.	KY	04/26/2017	18:05	CST-6	Thunderstorm Wind	56 kts. EG	0	0	2.00K	0.00K
<a href="#">LONE OAK</a>	MCCRACKEN CO.	KY	04/26/2017	18:37	CST-6	Thunderstorm Wind	61 kts. EG	0	0	3.00K	0.00K
<a href="#">MAYFIELD</a>	GRAVES CO.	KY	04/26/2017	18:37	CST-6	Thunderstorm Wind	56 kts. EG	0	0	0.00K	0.00K
<a href="#">DOGWOOD</a>	GRAVES CO.	KY	04/26/2017	18:40	CST-6	Thunderstorm Wind	61 kts. EG	0	0	5.00K	0.00K
<a href="#">NEWBERN</a>	LIVINGSTON CO.	KY	04/26/2017	18:53	CST-6	Thunderstorm Wind	56 kts. EG	0	0	15.00K	0.00K
<a href="#">CALVERT CITY</a>	MARSHALL CO.	KY	04/26/2017	18:53	CST-6	Thunderstorm Wind	52 kts. EG	0	0	2.00K	0.00K
<a href="#">MARION</a>	CRITTENDEN CO.	KY	04/26/2017	19:21	CST-6	Thunderstorm Wind	56 kts. EG	0	0	0.00K	0.00K
<a href="#">GOSHEN</a>	OLDHAM CO.	KY	04/28/2017	23:04	EST-5	Thunderstorm Wind	55 kts. EG	0	0	0.00K	0.00K
<a href="#">SQUIRESVILLE</a>	OWEN CO.	KY	04/28/2017	23:44	EST-5	Thunderstorm Wind	50 kts. EG	0	0	1.00K	0.00K
<a href="#">FALMOUTH</a>	PENDLETON CO.	KY	04/29/2017	00:28	EST-5	Thunderstorm Wind	50 kts. EG	0	0	1.00K	0.00K
<a href="#">BROOKSVILLE</a>	BRACKEN CO.	KY	04/29/2017	00:57	EST-5	Thunderstorm Wind	50 kts. EG	0	0	5.00K	0.00K
<a href="#">BROOKSVILLE</a>	BRACKEN CO.	KY	04/29/2017	01:00	EST-5	Thunderstorm Wind	50 kts. EG	0	0	8.00K	0.00K
<a href="#">GERTRUDE</a>	BRACKEN CO.	KY	04/29/2017	01:02	EST-5	Thunderstorm Wind	50 kts. EG	0	0	3.00K	0.00K
<a href="#">GOSHEN</a>	OLDHAM CO.	KY	04/29/2017	07:53	EST-5	Thunderstorm Wind	55 kts. EG	0	0	50.00K	0.00K
<a href="#">SCOTTSVILLE</a>	ALLEN CO.	KY	04/30/2017	14:58	CST-6	Thunderstorm Wind	53 kts. EG	0	0	0.00K	0.00K
<a href="#">GAINESVILLE</a>	ALLEN CO.	KY	04/30/2017	15:02	CST-6	Thunderstorm Wind	53 kts. EG	0	0	0.00K	0.00K
<a href="#">BERRYS STORE</a>	BARREN CO.	KY	04/30/2017	15:14	CST-6	Thunderstorm Wind	53 kts. EG	0	0	20.00K	0.00K
<a href="#">GLASGOW</a>	BARREN CO.	KY	04/30/2017	15:22	CST-6	Thunderstorm Wind	53 kts. EG	0	0	25.00K	0.00K
<a href="#">BONNIEVILLE</a>	HART CO.	KY	04/30/2017	15:40	CST-6	Thunderstorm Wind	54 kts. MG	0	0	0.00K	0.00K
<a href="#">BONNIEVILLE</a>	HART CO.	KY	04/30/2017	15:42	CST-6	Thunderstorm Wind	53 kts. EG	0	0	0.00K	0.00K
<a href="#">GREENSBURG</a>	GREEN CO.	KY	04/30/2017	16:03	CST-6	Thunderstorm Wind	53 kts. EG	0	0	0.00K	0.00K
<a href="#">GREENSBURG</a>	GREEN CO.	KY	04/30/2017	16:03	CST-6	Thunderstorm Wind	53 kts. EG	0	0	0.00K	0.00K
<a href="#">ALBANY</a>	CLINTON CO.	KY	04/30/2017	16:50	CST-6	Thunderstorm Wind	53 kts. EG	0	0	0.00K	0.00K
<a href="#">GADBERRY</a>	ADAIR CO.	KY	04/30/2017	16:51	CST-6	Thunderstorm Wind	53 kts. EG	0	0	0.00K	0.00K



<a href="#">Location</a>	<a href="#">County/Zone</a>	<a href="#">St.</a>	<a href="#">Date</a>	<a href="#">Time</a>	<a href="#">T.Z.</a>	<a href="#">Type</a>	<a href="#">Mag</a>	<a href="#">Dth</a>	<a href="#">Inj</a>	<a href="#">PrD</a>	<a href="#">CrD</a>
<a href="#">HODGENVILLE</a>	LARUE CO.	KY	04/30/2017	16:56	EST-5	Thunderstorm Wind	53 kts. EG	0	0	0.00K	0.00K
<a href="#">BARDSTOWN</a>	NELSON CO.	KY	04/30/2017	17:25	EST-5	Thunderstorm Wind	53 kts. EG	0	0	0.00K	0.00K
<a href="#">PULLIAM</a>	WASHINGTON CO.	KY	04/30/2017	17:49	EST-5	Thunderstorm Wind	53 kts. EG	0	0	0.00K	0.00K
<a href="#">BRIDGEPORT</a>	FRANKLIN CO.	KY	04/30/2017	18:11	EST-5	Thunderstorm Wind	53 kts. EG	0	0	0.00K	0.00K
<a href="#">FRANKFORT</a>	FRANKLIN CO.	KY	04/30/2017	18:17	EST-5	Thunderstorm Wind	53 kts. EG	0	0	0.00K	0.00K
<a href="#">VERSAILLES</a>	WOODFORD CO.	KY	04/30/2017	18:33	EST-5	Thunderstorm Wind	53 kts. EG	0	0	25.00K	0.00K
<a href="#">MINORSVILLE</a>	SCOTT CO.	KY	04/30/2017	18:36	EST-5	Thunderstorm Wind	53 kts. EG	0	0	0.00K	0.00K
<a href="#">FAYWOOD</a>	WOODFORD CO.	KY	04/30/2017	18:39	EST-5	Thunderstorm Wind	53 kts. EG	0	0	0.00K	0.00K
<a href="#">WILLIAMSTOWN</a>	GRANT CO.	KY	04/30/2017	18:59	EST-5	Thunderstorm Wind	45 kts. EG	0	0	0.25K	0.00K
<a href="#">DRY RIDGE</a>	GRANT CO.	KY	04/30/2017	18:59	EST-5	Thunderstorm Wind	45 kts. EG	0	0	0.25K	0.00K
<a href="#">GRIDER</a>	CUMBERLAND CO.	KY	05/04/2017	17:08	CST-6	Thunderstorm Wind	51 kts. MG	0	0	0.00K	0.00K
<a href="#">ALBANY</a>	CLINTON CO.	KY	05/04/2017	17:31	CST-6	Thunderstorm Wind	53 kts. EG	0	0	25.00K	0.00K
<a href="#">TYPO</a>	PERRY CO.	KY	05/05/2017	00:35	EST-5	Thunderstorm Wind	45 kts. EG	0	0	0.00K	0.10K
<a href="#">MARETBURG</a>	ROCKCASTLE CO.	KY	05/11/2017	16:30	EST-5	Thunderstorm Wind	45 kts. EG	0	0	0.00K	0.10K
<a href="#">PROCTOR</a>	LEE CO.	KY	05/18/2017	15:43	EST-5	Thunderstorm Wind	50 kts. EG	0	0	0.00K	0.00K
<a href="#">HOLLONVILLE</a>	WOLFE CO.	KY	05/18/2017	15:54	EST-5	Thunderstorm Wind	50 kts. EG	0	0	0.00K	0.00K
<a href="#">MALONE</a>	MORGAN CO.	KY	05/18/2017	16:22	EST-5	Thunderstorm Wind	51 kts. EG	0	0	0.00K	0.00K
<a href="#">SCIENCE HILL</a>	PULASKI CO.	KY	05/19/2017	07:55	EST-5	Thunderstorm Wind	43 kts. EG	0	0	2.50K	1.00K
<a href="#">LUSBYS MILL</a>	OWEN CO.	KY	05/19/2017	17:15	EST-5	Thunderstorm Wind	50 kts. EG	0	0	10.00K	0.00K
<a href="#">FROZEN CREEK</a>	BREATHITT CO.	KY	05/19/2017	20:42	EST-5	Thunderstorm Wind	50 kts. EG	0	0	0.00K	0.00K
<a href="#">SALYERSVILLE</a>	MAGOFFIN CO.	KY	05/19/2017	21:16	EST-5	Thunderstorm Wind	50 kts. EG	0	0	0.00K	0.00K
<a href="#">BRAINARD</a>	FLOYD CO.	KY	05/19/2017	21:35	EST-5	Thunderstorm Wind	50 kts. EG	0	0	0.00K	0.00K
<a href="#">STEVENSON</a>	BREATHITT CO.	KY	05/19/2017	21:39	EST-5	Thunderstorm Wind	50 kts. EG	0	0	0.00K	0.00K
<a href="#">GUNLOCK</a>	MAGOFFIN CO.	KY	05/19/2017	21:52	EST-5	Thunderstorm Wind	50 kts. EG	0	0	0.00K	0.00K
<a href="#">(HOP)FT CAMPBELL AAF</a>	CHRISTIAN CO.	KY	05/20/2017	14:15	CST-6	Thunderstorm Wind	61 kts. EG	0	0	40.00K	0.00K
<a href="#">ASHLAND</a>	BOYD CO.	KY	05/20/2017	15:35	EST-5	Thunderstorm Wind	40 kts. EG	0	0	3.00K	0.00K
<a href="#">REGION</a>	BUTLER CO.	KY	05/20/2017	15:35	CST-6	Thunderstorm Wind	53 kts. EG	0	0	10.00K	0.00K
<a href="#">CATLETTSBURG</a>	BOYD CO.	KY	05/20/2017	15:54	EST-5	Thunderstorm Wind	45 kts. EG	0	0	3.00K	0.00K
<a href="#">MEREDITH</a>	GRAYSON CO.	KY	05/20/2017	16:00	CST-6	Thunderstorm Wind	53 kts. EG	0	0	0.00K	0.00K
<a href="#">TAYLORSVILLE</a>	SPENCER CO.	KY	05/20/2017	18:18	EST-5	Thunderstorm Wind	70 kts. EG	0	0	50.00K	0.00K
<a href="#">BRAINARD</a>	FLOYD CO.	KY	05/20/2017	20:05	EST-5	Thunderstorm Wind	50 kts. EG	0	0	0.00K	0.00K
<a href="#">RICEVILLE</a>	JOHNSON CO.	KY	05/20/2017	20:10	EST-5	Thunderstorm Wind	50 kts. EG	0	0	0.00K	0.00K
<a href="#">VOLGA</a>	JOHNSON CO.	KY	05/20/2017	20:35	EST-5	Thunderstorm Wind	50 kts. EG	0	0	0.00K	0.00K
<a href="#">COLVILLE</a>	HARRISON CO.	KY	05/20/2017	20:43	EST-5	Thunderstorm Wind	53 kts. EG	0	0	0.00K	0.00K
<a href="#">IVYTON</a>	MAGOFFIN CO.	KY	05/20/2017	21:35	EST-5	Thunderstorm Wind	56 kts. EG	0	0	0.00K	0.00K
<a href="#">BURKESVILLE</a>	CUMBERLAND CO.	KY	05/24/2017	12:10	CST-6	Thunderstorm Wind	53 kts. EG	0	0	0.00K	0.00K
<a href="#">PIKEVILLE</a>	PIKE CO.	KY	05/24/2017	12:24	EST-5	Thunderstorm Wind	50 kts. EG	0	0	0.00K	0.00K
<a href="#">LICK CREEK</a>	PIKE CO.	KY	05/24/2017	13:25	EST-5	Thunderstorm Wind	50 kts. EG	0	0	0.00K	0.00K
<a href="#">SCIENCE HILL</a>	PULASKI CO.	KY	05/24/2017	14:44	EST-5	Thunderstorm Wind	53 kts. EG	0	0	0.00K	0.00K
<a href="#">BRODHEAD</a>	ROCKCASTLE CO.	KY	05/24/2017	15:13	EST-5	Thunderstorm Wind	52 kts. EG	0	0	0.00K	0.00K
<a href="#">BRADY</a>	ROWAN CO.	KY	05/24/2017	17:33	EST-5	Thunderstorm Wind	61 kts. EG	0	0	0.00K	0.00K
<a href="#">SINKING FORK</a>	CHRISTIAN CO.	KY	05/27/2017	15:40	CST-6	Thunderstorm Wind	65 kts. EG	0	0	30.00K	0.00K

<a href="#">Location</a>	<a href="#">County/Zone</a>	<a href="#">St.</a>	<a href="#">Date</a>	<a href="#">Time</a>	<a href="#">T.Z.</a>	<a href="#">Type</a>	<a href="#">Mag</a>	<a href="#">Dth</a>	<a href="#">Inj</a>	<a href="#">PrD</a>	<a href="#">CrD</a>
<a href="#">SMITHLAND</a>	LIVINGSTON CO.	KY	05/27/2017	15:50	CST-6	Thunderstorm Wind	52 kts. EG	0	0	1.00K	0.00K
<a href="#">WISEMANTOWN</a>	ESTILL CO.	KY	05/27/2017	16:00	EST-5	Thunderstorm Wind	50 kts. EG	0	0	0.00K	0.00K
<a href="#">KUTTAWA</a>	LYON CO.	KY	05/27/2017	16:07	CST-6	Thunderstorm Wind	61 kts. EG	0	0	25.00K	0.00K
<a href="#">MARION</a>	CRITTENDEN CO.	KY	05/27/2017	16:10	CST-6	Thunderstorm Wind	56 kts. MG	0	0	2.00K	0.00K
<a href="#">CENTRAL CITY</a>	MUHLENBERG CO.	KY	05/27/2017	16:17	CST-6	Thunderstorm Wind	52 kts. EG	0	0	7.00K	0.00K
<a href="#">WHEATCROFT</a>	WEBSTER CO.	KY	05/27/2017	16:20	CST-6	Thunderstorm Wind	52 kts. EG	0	0	1.00K	0.00K
<a href="#">MURRAY</a>	CALLOWAY CO.	KY	05/27/2017	16:25	CST-6	Thunderstorm Wind	56 kts. EG	0	0	7.00K	0.00K
<a href="#">JACKSON</a>	BREATHITT CO.	KY	05/27/2017	16:25	EST-5	Thunderstorm Wind	50 kts. EG	0	0	0.00K	0.00K
<a href="#">CERULEAN</a>	TRIGG CO.	KY	05/27/2017	16:30	CST-6	Thunderstorm Wind	50 kts. EG	0	0	3.00K	0.00K
<a href="#">NEBO</a>	HOPKINS CO.	KY	05/27/2017	16:30	CST-6	Thunderstorm Wind	52 kts. EG	0	0	0.00K	0.00K
<a href="#">PROVIDENCE</a>	WEBSTER CO.	KY	05/27/2017	16:30	CST-6	Thunderstorm Wind	52 kts. EG	0	0	3.00K	0.00K
<a href="#">EARLINGTON</a>	HOPKINS CO.	KY	05/27/2017	16:35	CST-6	Thunderstorm Wind	54 kts. MG	0	0	2.00K	0.00K
<a href="#">MERRITTSTOWN</a>	CHRISTIAN CO.	KY	05/27/2017	16:40	CST-6	Thunderstorm Wind	52 kts. EG	0	0	1.00K	0.00K
<a href="#">MADISONVILLE</a>	HOPKINS CO.	KY	05/27/2017	16:40	CST-6	Thunderstorm Wind	56 kts. EG	0	0	4.00K	0.00K
<a href="#">CENTRAL CITY</a>	MUHLENBERG CO.	KY	05/27/2017	17:00	CST-6	Thunderstorm Wind	56 kts. MG	0	0	0.00K	0.00K
<a href="#">NORTH ZION</a>	TODD CO.	KY	05/27/2017	17:10	CST-6	Thunderstorm Wind	56 kts. EG	0	0	3.00K	0.00K
<a href="#">DUNDEE</a>	OHIO CO.	KY	05/27/2017	17:20	CST-6	Thunderstorm Wind	53 kts. EG	0	0	0.00K	0.00K
<a href="#">KNIFLEY</a>	ADAIR CO.	KY	05/27/2017	17:24	CST-6	Thunderstorm Wind	53 kts. EG	0	0	0.00K	0.00K
<a href="#">CAUDELL</a>	LETCHER CO.	KY	05/27/2017	17:27	EST-5	Thunderstorm Wind	50 kts. EG	0	0	0.00K	0.00K
<a href="#">CAUDELL</a>	LETCHER CO.	KY	05/27/2017	17:27	EST-5	Thunderstorm Wind	50 kts. EG	0	0	0.00K	0.00K
<a href="#">PEYTONSBURG</a>	CUMBERLAND CO.	KY	05/27/2017	17:30	CST-6	Thunderstorm Wind	53 kts. EG	0	0	0.00K	0.00K
<a href="#">JOY</a>	LIVINGSTON CO.	KY	05/27/2017	17:32	CST-6	Thunderstorm Wind	61 kts. EG	0	0	10.00K	0.00K
<a href="#">WHITESBURG</a>	LETCHER CO.	KY	05/27/2017	17:35	EST-5	Thunderstorm Wind	50 kts. EG	0	0	0.00K	0.00K
<a href="#">BEELERTON</a>	HICKMAN CO.	KY	05/27/2017	17:37	CST-6	Thunderstorm Wind	65 kts. EG	0	0	30.00K	0.00K
<a href="#">OAKVILLE</a>	LOGAN CO.	KY	05/27/2017	17:39	CST-6	Thunderstorm Wind	53 kts. EG	0	0	0.00K	0.00K
<a href="#">BONNIEVILLE</a>	HART CO.	KY	05/27/2017	17:42	CST-6	Thunderstorm Wind	53 kts. EG	0	0	0.00K	0.00K
<a href="#">SEMINARY</a>	CLINTON CO.	KY	05/27/2017	17:47	CST-6	Thunderstorm Wind	53 kts. EG	0	0	0.00K	0.00K
<a href="#">BREWERS</a>	MARSHALL CO.	KY	05/27/2017	17:50	CST-6	Thunderstorm Wind	56 kts. EG	0	0	3.00K	0.00K
<a href="#">LYNNVILLE</a>	GRAVES CO.	KY	05/27/2017	17:55	CST-6	Thunderstorm Wind	56 kts. EG	0	0	0.00K	0.00K
<a href="#">JARVIS</a>	KNOX CO.	KY	05/27/2017	17:55	EST-5	Thunderstorm Wind	50 kts. EG	0	0	0.00K	0.00K
<a href="#">MURRAY</a>	CALLOWAY CO.	KY	05/27/2017	18:00	CST-6	Thunderstorm Wind	56 kts. EG	0	0	8.00K	0.00K
<a href="#">JAMESTOWN</a>	RUSSELL CO.	KY	05/27/2017	18:04	CST-6	Thunderstorm Wind	53 kts. EG	0	0	20.00K	0.00K
<a href="#">ATCHISON</a>	TAYLOR CO.	KY	05/27/2017	18:19	EST-5	Thunderstorm Wind	53 kts. EG	0	0	0.00K	0.00K
<a href="#">HOPKINSVILLE</a>	CHRISTIAN CO.	KY	05/27/2017	18:20	CST-6	Thunderstorm Wind	52 kts. EG	0	0	2.00K	0.00K
<a href="#">CAMPBELLSVILLE</a>	TAYLOR CO.	KY	05/27/2017	18:33	EST-5	Thunderstorm Wind	53 kts. EG	0	0	50.00K	0.00K
<a href="#">BARNESBURG</a>	PULASKI CO.	KY	05/27/2017	18:43	EST-5	Thunderstorm Wind	50 kts. EG	0	0	0.00K	0.00K
<a href="#">SHOPVILLE</a>	PULASKI CO.	KY	05/27/2017	18:48	EST-5	Thunderstorm Wind	50 kts. EG	0	0	0.00K	0.00K
<a href="#">HULEN</a>	BELL CO.	KY	05/27/2017	19:00	EST-5	Thunderstorm Wind	50 kts. EG	0	0	0.00K	0.00K
<a href="#">BLEDSOE</a>	HARLAN CO.	KY	05/27/2017	19:00	EST-5	Thunderstorm Wind	50 kts. EG	0	0	0.00K	0.00K
<a href="#">LILY</a>	LAUREL CO.	KY	05/27/2017	19:12	EST-5	Thunderstorm Wind	50 kts. EG	0	0	0.00K	0.00K
<a href="#">BEDFORD</a>	TRIMBLE CO.	KY	05/27/2017	19:24	EST-5	Thunderstorm Wind	53 kts. EG	0	0	0.00K	0.00K
<a href="#">ATHOL</a>	LEE CO.	KY	05/31/2017	14:46	EST-5	Thunderstorm Wind	50 kts. EG	0	0	0.00K	0.00K

<a href="#">Location</a>	<a href="#">County/Zone</a>	<a href="#">St.</a>	<a href="#">Date</a>	<a href="#">Time</a>	<a href="#">T.Z.</a>	<a href="#">Type</a>	<a href="#">Mag</a>	<a href="#">Dth</a>	<a href="#">Inj</a>	<a href="#">PrD</a>	<a href="#">CrD</a>
<a href="#">WILSTACY</a>	BREATHITT CO.	KY	05/31/2017	15:08	EST-5	Thunderstorm Wind	51 kts. EG	0	0	0.00K	0.00K
<a href="#">PRESTONSBURG</a>	FLOYD CO.	KY	05/31/2017	15:10	EST-5	Thunderstorm Wind	51 kts. EG	0	0	0.00K	0.00K
<a href="#">HARRODS CREEK</a>	JEFFERSON CO.	KY	06/05/2017	17:30	EST-5	Thunderstorm Wind	53 kts. EG	0	0	0.00K	0.00K
<a href="#">PROSPECT</a>	JEFFERSON CO.	KY	06/05/2017	17:40	EST-5	Thunderstorm Wind	53 kts. EG	0	0	25.00K	0.00K
<a href="#">WINDY HILLS</a>	JEFFERSON CO.	KY	06/05/2017	17:45	EST-5	Thunderstorm Wind	53 kts. EG	0	0	0.00K	0.00K
<a href="#">HIGHLANDS</a>	JEFFERSON CO.	KY	06/05/2017	17:59	EST-5	Thunderstorm Wind	53 kts. EG	0	0	0.00K	0.00K
<a href="#">HIGHLANDS</a>	JEFFERSON CO.	KY	06/05/2017	17:59	EST-5	Thunderstorm Wind	53 kts. EG	0	0	50.00K	0.00K
<a href="#">DOUGHTON</a>	GRANT CO.	KY	06/13/2017	12:42	EST-5	Thunderstorm Wind	35 kts. EG	0	0	0.25K	0.00K
<a href="#">HYDEN</a>	LESLIE CO.	KY	06/13/2017	16:40	EST-5	Thunderstorm Wind	51 kts. EG	0	0	0.00K	0.00K
<a href="#">BIG LAUREL</a>	HARLAN CO.	KY	06/13/2017	17:05	EST-5	Thunderstorm Wind	50 kts. EG	0	0	0.00K	0.00K
<a href="#">TOLIVER</a>	WOLFE CO.	KY	06/14/2017	14:25	EST-5	Thunderstorm Wind	50 kts. EG	0	0	0.00K	0.00K
<a href="#">PAINTSVILLE</a>	JOHNSON CO.	KY	06/15/2017	18:45	EST-5	Thunderstorm Wind	52 kts. EG	0	0	0.00K	0.00K
<a href="#">DRAFFENVILLE</a>	MARSHALL CO.	KY	06/18/2017	08:17	CST-6	Thunderstorm Wind	74 kts. EG	0	0	125.00K	0.00K
<a href="#">BLOOMFIELD</a>	NELSON CO.	KY	06/18/2017	15:28	EST-5	Thunderstorm Wind	53 kts. EG	0	0	0.00K	0.00K
<a href="#">FRANKFORT</a>	FRANKLIN CO.	KY	06/18/2017	15:54	EST-5	Thunderstorm Wind	53 kts. EG	0	0	15.00K	0.00K
<a href="#">VERSAILLES</a>	WOODFORD CO.	KY	06/18/2017	15:58	EST-5	Thunderstorm Wind	53 kts. EG	0	0	0.00K	0.00K
<a href="#">GREENDALE</a>	FAYETTE CO.	KY	06/18/2017	16:02	EST-5	Thunderstorm Wind	53 kts. EG	0	0	12.00K	0.00K
<a href="#">RICHMOND</a>	MADISON CO.	KY	06/18/2017	16:39	EST-5	Thunderstorm Wind	53 kts. EG	0	0	0.00K	0.00K
<a href="#">RENICK</a>	CLARK CO.	KY	06/18/2017	16:50	EST-5	Thunderstorm Wind	53 kts. EG	0	0	0.00K	0.00K
<a href="#">BALLTOWN</a>	NELSON CO.	KY	06/23/2017	16:54	EST-5	Thunderstorm Wind	53 kts. EG	0	0	0.00K	0.00K
<a href="#">CULVERTOWN</a>	NELSON CO.	KY	06/23/2017	16:55	EST-5	Thunderstorm Wind	53 kts. EG	0	0	0.00K	0.00K
<a href="#">NURKES SPG</a>	MARION CO.	KY	06/23/2017	17:08	EST-5	Thunderstorm Wind	53 kts. EG	0	0	15.00K	0.00K
<a href="#">LORETTO</a>	MARION CO.	KY	06/23/2017	17:15	EST-5	Thunderstorm Wind	54 kts. MG	0	0	0.00K	0.00K
<a href="#">LORETTO</a>	MARION CO.	KY	06/23/2017	17:15	EST-5	Thunderstorm Wind	53 kts. EG	0	0	0.00K	0.00K
<a href="#">LEBANON</a>	MARION CO.	KY	06/23/2017	17:20	EST-5	Thunderstorm Wind	53 kts. EG	0	0	0.00K	0.00K
<a href="#">ST CATHERINE</a>	WASHINGTON CO.	KY	06/23/2017	17:25	EST-5	Thunderstorm Wind	53 kts. EG	0	0	0.00K	0.00K
<a href="#">LAWRENCEBURG</a>	ANDERSON CO.	KY	06/23/2017	17:35	EST-5	Thunderstorm Wind	53 kts. EG	0	0	0.00K	0.00K
<a href="#">BRADFORDSVILLE</a>	MARION CO.	KY	06/23/2017	17:38	EST-5	Thunderstorm Wind	53 kts. EG	0	0	10.00K	0.00K
<a href="#">ARISTA</a>	TAYLOR CO.	KY	06/23/2017	17:42	EST-5	Thunderstorm Wind	53 kts. EG	0	0	0.00K	0.00K
<a href="#">NEVADA</a>	MERCER CO.	KY	06/23/2017	17:55	EST-5	Thunderstorm Wind	53 kts. EG	0	0	0.00K	0.00K
<a href="#">HIGH BRIDGE</a>	JESSAMINE CO.	KY	06/23/2017	18:21	EST-5	Thunderstorm Wind	53 kts. EG	0	0	45.00K	0.00K
<a href="#">WILMORE</a>	JESSAMINE CO.	KY	06/23/2017	18:21	EST-5	Thunderstorm Wind	53 kts. EG	0	0	75.00K	0.00K
<a href="#">BUENA VISTA</a>	GARRARD CO.	KY	06/23/2017	18:45	EST-5	Thunderstorm Wind	53 kts. EG	0	0	50.00K	0.00K
<a href="#">RICHMOND</a>	MADISON CO.	KY	06/23/2017	19:05	EST-5	Thunderstorm Wind	53 kts. EG	0	0	0.00K	0.00K
<a href="#">COBHILL</a>	ESTILL CO.	KY	06/23/2017	19:38	EST-5	Thunderstorm Wind	53 kts. EG	0	0	0.00K	0.00K
<a href="#">CAMPTON</a>	WOLFE CO.	KY	06/23/2017	19:55	EST-5	Thunderstorm Wind	52 kts. EG	0	0	25.00K	0.00K
<a href="#">MIZE</a>	MORGAN CO.	KY	06/23/2017	20:00	EST-5	Thunderstorm Wind	51 kts. EG	0	0	10.00K	0.00K
<a href="#">NOCTOR</a>	BREATHITT CO.	KY	06/23/2017	20:18	EST-5	Thunderstorm Wind	51 kts. EG	0	0	0.00K	0.00K
<a href="#">ELSIE</a>	MAGOFFIN CO.	KY	06/23/2017	20:25	EST-5	Thunderstorm Wind	52 kts. EG	0	0	0.00K	0.00K
<a href="#">BETSY LAYNE</a>	FLOYD CO.	KY	06/23/2017	21:05	EST-5	Thunderstorm Wind	53 kts. EG	0	0	15.00K	0.00K
<a href="#">FALLSBURG</a>	LAWRENCE CO.	KY	06/23/2017	21:47	EST-5	Thunderstorm Wind	40 kts. EG	0	0	0.50K	0.00K
<a href="#">ST MATTHEWS</a>	JEFFERSON CO.	KY	06/30/2017	20:40	EST-5	Thunderstorm Wind	52 kts. EG	0	0	0.00K	0.00K

**Table T-13. Thunderstorm Wind Locations, Occurrences, Extent, Impacts, 7/1/2017 – 12/31/2017**

<a href="#">Location</a>	<a href="#">County/Zone</a>	<a href="#">St.</a>	<a href="#">Date</a>	<a href="#">Time</a>	<a href="#">T.Z.</a>	<a href="#">Type</a>	<a href="#">Mag</a>	<a href="#">Dth</a>	<a href="#">Inj</a>	<a href="#">PrD</a>	<a href="#">CrD</a>
<b>Totals:</b>								0	0	1.319M	0.00K
<a href="#">BROWNING</a>	WARREN CO.	KY	07/01/2017	12:38	CST-6	Thunderstorm Wind	53 kts. EG	0	0	5.00K	0.00K
<a href="#">PLANO</a>	WARREN CO.	KY	07/01/2017	13:03	CST-6	Thunderstorm Wind	53 kts. EG	0	0	0.00K	0.00K
<a href="#">PLANO</a>	WARREN CO.	KY	07/01/2017	13:08	CST-6	Thunderstorm Wind	53 kts. EG	0	0	0.00K	0.00K
<a href="#">ELKTON</a>	TODD CO.	KY	07/01/2017	13:30	CST-6	Thunderstorm Wind	54 kts. MG	0	0	0.00K	0.00K
<a href="#">MURRAY</a>	CALLOWAY CO.	KY	07/01/2017	15:48	CST-6	Thunderstorm Wind	61 kts. EG	0	0	40.00K	0.00K
<a href="#">MONTICELLO WAYNE ARP</a>	WAYNE CO.	KY	07/06/2017	16:23	EST-5	Thunderstorm Wind	54 kts. EG	0	0	0.00K	0.00K
<a href="#">BRONSTON</a>	PULASKI CO.	KY	07/06/2017	16:24	EST-5	Thunderstorm Wind	55 kts. EG	0	0	10.00K	0.00K
<a href="#">MT VERNON</a>	ROCKCASTLE CO.	KY	07/06/2017	16:40	EST-5	Thunderstorm Wind	52 kts. EG	0	0	0.00K	0.00K
<a href="#">BALDROCK</a>	LAUREL CO.	KY	07/06/2017	16:45	EST-5	Thunderstorm Wind	56 kts. EG	0	0	0.00K	0.00K
<a href="#">KEAVY</a>	LAUREL CO.	KY	07/06/2017	16:48	EST-5	Thunderstorm Wind	54 kts. EG	0	0	10.00K	0.00K
<a href="#">MOORE HILL</a>	KNOX CO.	KY	07/06/2017	16:58	EST-5	Thunderstorm Wind	50 kts. EG	0	0	0.00K	0.00K
<a href="#">WHITLEY CITY</a>	MCCREARY CO.	KY	07/06/2017	17:08	EST-5	Thunderstorm Wind	51 kts. EG	0	0	0.00K	0.00K
<a href="#">GAUSDALE</a>	WHITLEY CO.	KY	07/06/2017	17:25	EST-5	Thunderstorm Wind	52 kts. EG	0	0	0.00K	0.00K
<a href="#">FLAT LICK</a>	KNOX CO.	KY	07/06/2017	17:28	EST-5	Thunderstorm Wind	50 kts. EG	0	0	0.00K	0.00K
<a href="#">QUEENDALE</a>	CLAY CO.	KY	07/06/2017	17:32	EST-5	Thunderstorm Wind	50 kts. EG	0	0	0.00K	0.00K
<a href="#">ASHER</a>	LESLIE CO.	KY	07/06/2017	17:42	EST-5	Thunderstorm Wind	51 kts. EG	0	0	0.00K	0.00K
<a href="#">TUB</a>	PERRY CO.	KY	07/06/2017	17:45	EST-5	Thunderstorm Wind	51 kts. EG	0	0	0.00K	0.00K
<a href="#">EVARTS</a>	HARLAN CO.	KY	07/06/2017	18:06	EST-5	Thunderstorm Wind	50 kts. EG	0	0	0.00K	0.00K
<a href="#">WARSAW</a>	GALLATIN CO.	KY	07/07/2017	18:05	EST-5	Thunderstorm Wind	50 kts. EG	0	0	3.00K	0.00K
<a href="#">MILTON</a>	TRIMBLE CO.	KY	07/07/2017	18:30	EST-5	Thunderstorm Wind	53 kts. EG	0	0	0.00K	0.00K
<a href="#">MILTON</a>	TRIMBLE CO.	KY	07/07/2017	18:38	EST-5	Thunderstorm Wind	53 kts. EG	0	0	0.00K	0.00K
<a href="#">INDIAN HILLS</a>	JEFFERSON CO.	KY	07/07/2017	19:40	EST-5	Thunderstorm Wind	53 kts. EG	0	0	0.00K	0.00K
<a href="#">WINDY HILLS</a>	JEFFERSON CO.	KY	07/07/2017	19:43	EST-5	Thunderstorm Wind	52 kts. EG	0	0	0.00K	0.00K
<a href="#">ST REGIS PARK</a>	JEFFERSON CO.	KY	07/07/2017	19:43	EST-5	Thunderstorm Wind	53 kts. EG	0	0	25.00K	0.00K
<a href="#">GREAT CROSSING</a>	SCOTT CO.	KY	07/07/2017	19:52	EST-5	Thunderstorm Wind	53 kts. EG	0	0	0.00K	0.00K
<a href="#">LEWISPORT</a>	HANCOCK CO.	KY	07/07/2017	21:03	CST-6	Thunderstorm Wind	53 kts. EG	0	0	25.00K	0.00K
<a href="#">UTILITY</a>	HANCOCK CO.	KY	07/07/2017	21:10	CST-6	Thunderstorm Wind	53 kts. EG	0	0	20.00K	0.00K
<a href="#">LEWISPORT</a>	HANCOCK CO.	KY	07/07/2017	21:12	CST-6	Thunderstorm Wind	53 kts. EG	0	0	5.00K	0.00K
<a href="#">ASBURY</a>	MADISON CO.	KY	07/07/2017	21:53	EST-5	Thunderstorm Wind	53 kts. EG	0	0	0.00K	0.00K
<a href="#">ELSMERE</a>	BOONE CO.	KY	07/11/2017	13:50	EST-5	Thunderstorm Wind	50 kts. EG	0	0	1.00K	0.00K
<a href="#">MAYSVILLE</a>	MASON CO.	KY	07/22/2017	20:36	EST-5	Thunderstorm Wind	50 kts. EG	0	0	1.00K	0.00K
<a href="#">MAYS LICK</a>	MASON CO.	KY	07/22/2017	20:47	EST-5	Thunderstorm Wind	50 kts. EG	0	0	4.00K	0.00K
<a href="#">FLEMINGSBURG ARPT</a>	FLEMING CO.	KY	07/22/2017	23:40	EST-5	Thunderstorm Wind	65 kts. EG	0	0	250.00K	0.00K
<a href="#">HILDA</a>	ROWAN CO.	KY	07/23/2017	00:42	EST-5	Thunderstorm Wind	53 kts. EG	0	0	0.00K	0.00K
<a href="#">HENDERSON ARPT</a>	HENDERSON CO.	KY	07/23/2017	03:10	CST-6	Thunderstorm Wind	61 kts. MG	0	0	5.00K	0.00K
<a href="#">MONTICELLO</a>	WAYNE CO.	KY	07/23/2017	18:30	EST-5	Thunderstorm Wind	43 kts. EG	0	0	5.00K	0.00K
<a href="#">GOSHEN</a>	OLDHAM CO.	KY	08/01/2017	20:30	EST-5	Thunderstorm Wind	55 kts. EG	0	0	25.00K	0.00K
<a href="#">OWINGSVILLE</a>	BATH CO.	KY	08/02/2017	13:48	EST-5	Thunderstorm Wind	50 kts. EG	0	0	0.00K	0.00K
<a href="#">MILLER</a>	NICHOLAS CO.	KY	08/02/2017	15:10	EST-5	Thunderstorm Wind	55 kts. MG	0	0	0.00K	0.00K

<a href="#">Location</a>	<a href="#">County/Zone</a>	<a href="#">St.</a>	<a href="#">Date</a>	<a href="#">Time</a>	<a href="#">T.Z.</a>	<a href="#">Type</a>	<a href="#">Mag</a>	<a href="#">Dth</a>	<a href="#">Inj</a>	<a href="#">PrD</a>	<a href="#">CrD</a>
<a href="#">LEXINGTON</a>	FAYETTE CO.	KY	08/02/2017	15:27	EST-5	Thunderstorm Wind	50 kts. EG	0	0	0.00K	0.00K
<a href="#">EDMONTON</a>	METCALFE CO.	KY	08/02/2017	16:15	CST-6	Thunderstorm Wind	55 kts. EG	0	0	40.00K	0.00K
<a href="#">MT ZION</a>	ALLEN CO.	KY	08/06/2017	16:10	CST-6	Thunderstorm Wind	53 kts. EG	0	0	0.00K	0.00K
<a href="#">DE MOSSVILLE</a>	PENDLETON CO.	KY	08/17/2017	14:54	EST-5	Thunderstorm Wind	45 kts. EG	0	0	1.00K	0.00K
<a href="#">MT STERLING</a>	MONTGOMERY CO.	KY	08/22/2017	13:12	EST-5	Thunderstorm Wind	50 kts. EG	0	0	0.00K	0.00K
<a href="#">PITTS</a>	ESTILL CO.	KY	08/22/2017	14:00	EST-5	Thunderstorm Wind	51 kts. EG	0	0	0.00K	0.00K
<a href="#">LYTTEN</a>	ELLIOTT CO.	KY	08/22/2017	14:06	EST-5	Thunderstorm Wind	51 kts. EG	0	0	0.00K	0.00K
<a href="#">JONESTOWN</a>	FAYETTE CO.	KY	08/22/2017	16:59	EST-5	Thunderstorm Wind	53 kts. EG	0	0	0.00K	0.00K
<a href="#">JONESTOWN</a>	FAYETTE CO.	KY	08/22/2017	17:01	EST-5	Thunderstorm Wind	53 kts. EG	0	0	30.00K	0.00K
<a href="#">LEXINGTON</a>	FAYETTE CO.	KY	08/22/2017	17:01	EST-5	Thunderstorm Wind	53 kts. EG	0	0	4.00K	0.00K
<a href="#">HARTFORD</a>	OHIO CO.	KY	10/07/2017	19:25	CST-6	Thunderstorm Wind	60 kts. EG	0	0	20.00K	0.00K
<a href="#">BEDA</a>	OHIO CO.	KY	10/07/2017	19:25	CST-6	Thunderstorm Wind	53 kts. EG	0	0	0.00K	0.00K
<a href="#">SUNNYDALE</a>	OHIO CO.	KY	10/07/2017	19:40	CST-6	Thunderstorm Wind	53 kts. EG	0	0	30.00K	0.00K
<a href="#">CLAY</a>	WEBSTER CO.	KY	11/05/2017	20:50	CST-6	Thunderstorm Wind	65 kts. EG	0	0	30.00K	0.00K
<a href="#">WEST PADUCAH</a>	MCCRACKEN CO.	KY	11/18/2017	14:05	CST-6	Thunderstorm Wind	52 kts. EG	0	0	5.00K	0.00K
<a href="#">PROVIDENCE</a>	WEBSTER CO.	KY	11/18/2017	14:27	CST-6	Thunderstorm Wind	65 kts. EG	0	0	450.00K	0.00K
<a href="#">CRIDER</a>	CALDWELL CO.	KY	11/18/2017	14:38	CST-6	Thunderstorm Wind	56 kts. EG	0	0	4.00K	0.00K
<a href="#">MURRAY</a>	CALLOWAY CO.	KY	11/18/2017	14:38	CST-6	Thunderstorm Wind	52 kts. EG	0	0	15.00K	0.00K
<a href="#">DAWSON SPGS</a>	HOPKINS CO.	KY	11/18/2017	14:48	CST-6	Thunderstorm Wind	52 kts. EG	0	0	0.00K	0.00K
<a href="#">CADIZ</a>	TRIGG CO.	KY	11/18/2017	15:01	CST-6	Thunderstorm Wind	61 kts. EG	0	0	1.00K	0.00K
<a href="#">GRACEY</a>	CHRISTIAN CO.	KY	11/18/2017	15:09	CST-6	Thunderstorm Wind	51 kts. MG	0	0	0.00K	0.00K
<a href="#">BEAVER DAM</a>	OHIO CO.	KY	11/18/2017	15:25	CST-6	Thunderstorm Wind	53 kts. EG	0	0	25.00K	0.00K
<a href="#">TAFFY</a>	OHIO CO.	KY	11/18/2017	15:26	CST-6	Thunderstorm Wind	52 kts. EG	0	0	0.00K	0.00K
<a href="#">SWEEDEN</a>	EDMONSON CO.	KY	11/18/2017	16:07	CST-6	Thunderstorm Wind	53 kts. EG	0	0	0.00K	0.00K
<a href="#">GUSTON</a>	MEADE CO.	KY	11/18/2017	16:35	EST-5	Thunderstorm Wind	53 kts. EG	0	0	20.00K	0.00K
<a href="#">SHEPHERDSVILLE</a>	BULLITT CO.	KY	11/18/2017	17:05	EST-5	Thunderstorm Wind	53 kts. EG	0	0	100.00K	0.00K
<a href="#">FOX CREEK</a>	ANDERSON CO.	KY	11/18/2017	17:59	EST-5	Thunderstorm Wind	53 kts. EG	0	0	0.00K	0.00K
<a href="#">CAMPBELLSVILLE</a>	TAYLOR CO.	KY	11/18/2017	18:05	EST-5	Thunderstorm Wind	53 kts. EG	0	0	30.00K	0.00K
<a href="#">HIGH BRIDGE</a>	JESSAMINE CO.	KY	11/18/2017	18:21	EST-5	Thunderstorm Wind	53 kts. EG	0	0	20.00K	0.00K
<a href="#">WILMORE</a>	JESSAMINE CO.	KY	11/18/2017	18:23	EST-5	Thunderstorm Wind	53 kts. EG	0	0	0.00K	0.00K
<a href="#">LEXINGTON</a>	FAYETTE CO.	KY	11/18/2017	18:27	EST-5	Thunderstorm Wind	53 kts. EG	0	0	20.00K	0.00K
<a href="#">BALDWIN</a>	MADISON CO.	KY	11/18/2017	18:39	EST-5	Thunderstorm Wind	53 kts. EG	0	0	40.00K	0.00K



**Table T-14. Thunderstorm Wind Locations, Occurrences, Extent, Impacts, 1/1/2018 – 6/30/2018**

<a href="#">Location</a>	<a href="#">County/Zone</a>	<a href="#">St.</a>	<a href="#">Date</a>	<a href="#">Time</a>	<a href="#">T.Z.</a>	<a href="#">Type</a>	<a href="#">Mag</a>	<a href="#">Dth</a>	<a href="#">Inj</a>	<a href="#">PrD</a>	<a href="#">CrD</a>
<b>Totals:</b>								0	6	3.709M	3.20K
<a href="#">WAYNESBURG</a>	LINCOLN CO.	KY	01/22/2018	21:35	EST-5	Thunderstorm Wind	53 kts. EG	0	0	2.00K	0.00K
<a href="#">BUGGYTOWN</a>	MADISON CO.	KY	01/22/2018	21:35	EST-5	Thunderstorm Wind	53 kts. EG	0	0	0.00K	0.00K
<a href="#">ASHLAND</a>	BOYD CO.	KY	01/22/2018	23:53	EST-5	Thunderstorm Wind	40 kts. EG	0	0	0.50K	0.00K
<a href="#">UNION</a>	BOONE CO.	KY	02/21/2018	05:32	EST-5	Thunderstorm Wind	50 kts. EG	0	0	1.00K	0.00K
<a href="#">OAKVILLE</a>	LOGAN CO.	KY	02/24/2018	16:10	CST-6	Thunderstorm Wind	60 kts. EG	0	0	25.00K	0.00K
<a href="#">BEECH BOTTOM</a>	CASEY CO.	KY	02/24/2018	17:40	EST-5	Thunderstorm Wind	55 kts. EG	0	0	75.00K	0.00K
<a href="#">CHALYBEATE</a>	EDMONSON CO.	KY	02/24/2018	19:03	CST-6	Thunderstorm Wind	55 kts. EG	0	0	50.00K	0.00K
<a href="#">EASTWOOD</a>	JEFFERSON CO.	KY	02/24/2018	19:10	EST-5	Thunderstorm Wind	55 kts. EG	0	0	0.00K	0.00K
<a href="#">KIRBYTON</a>	CARLISLE CO.	KY	02/24/2018	19:22	CST-6	Thunderstorm Wind	61 kts. EG	0	0	50.00K	0.00K
<a href="#">HARVY</a>	MARSHALL CO.	KY	02/24/2018	19:51	CST-6	Thunderstorm Wind	56 kts. EG	0	0	15.00K	0.00K
<a href="#">TRIGG FURNACE</a>	TRIGG CO.	KY	02/24/2018	20:20	CST-6	Thunderstorm Wind	52 kts. EG	0	0	2.00K	0.00K
<a href="#">DIAMOND SPGS</a>	LOGAN CO.	KY	02/24/2018	21:15	CST-6	Thunderstorm Wind	55 kts. EG	0	0	0.00K	0.00K
<a href="#">QUALITY</a>	BUTLER CO.	KY	02/24/2018	21:21	CST-6	Thunderstorm Wind	55 kts. EG	0	0	25.00K	0.00K
<a href="#">BOWLING GREEN</a>	WARREN CO.	KY	02/24/2018	21:38	CST-6	Thunderstorm Wind	55 kts. EG	0	0	25.00K	0.00K
<a href="#">ROCKFIELD</a>	WARREN CO.	KY	02/24/2018	21:38	CST-6	Thunderstorm Wind	55 kts. EG	0	0	0.00K	0.00K
<a href="#">BOWLING GREEN</a>	WARREN CO.	KY	02/24/2018	21:43	CST-6	Thunderstorm Wind	60 kts. MG	0	0	0.00K	0.00K
<a href="#">(BWG)BOWLING GREEN A</a>	WARREN CO.	KY	02/24/2018	21:44	CST-6	Thunderstorm Wind	50 kts. MG	0	0	0.00K	0.00K
<a href="#">MT VICTOR</a>	WARREN CO.	KY	02/24/2018	21:45	CST-6	Thunderstorm Wind	55 kts. EG	0	0	0.00K	0.00K
<a href="#">ARTHUR</a>	EDMONSON CO.	KY	02/24/2018	21:54	CST-6	Thunderstorm Wind	55 kts. EG	0	0	0.00K	0.00K
<a href="#">STIBBINS</a>	BULLITT CO.	KY	02/24/2018	22:56	EST-5	Thunderstorm Wind	55 kts. EG	0	0	100.00K	0.00K
<a href="#">GREENSBURG</a>	GREEN CO.	KY	02/24/2018	22:57	CST-6	Thunderstorm Wind	55 kts. EG	0	0	50.00K	0.00K
<a href="#">GRAB</a>	GREEN CO.	KY	02/24/2018	23:03	CST-6	Thunderstorm Wind	55 kts. EG	0	0	25.00K	0.00K
<a href="#">ETNA</a>	PULASKI CO.	KY	02/25/2018	00:52	EST-5	Thunderstorm Wind	51 kts. EG	0	0	0.00K	0.00K
<a href="#">BRODHEAD</a>	ROCKCASTLE CO.	KY	02/25/2018	00:56	EST-5	Thunderstorm Wind	50 kts. EG	0	0	0.00K	0.00K
<a href="#">WAYNESBURG</a>	LINCOLN CO.	KY	03/17/2018	16:18	EST-5	Thunderstorm Wind	53 kts. EG	0	0	20.00K	0.00K
<a href="#">MT VERNON</a>	ROCKCASTLE CO.	KY	03/17/2018	16:46	EST-5	Thunderstorm Wind	50 kts. EG	0	0	0.00K	1.00K
<a href="#">GREENHILL</a>	JACKSON CO.	KY	03/17/2018	17:09	EST-5	Thunderstorm Wind	52 kts. EG	0	0	0.00K	2.00K
<a href="#">WARSAW</a>	GALLATIN CO.	KY	04/03/2018	16:10	EST-5	Thunderstorm Wind	50 kts. EG	0	0	35.00K	0.00K
<a href="#">WILLIAMSTOWN</a>	GRANT CO.	KY	04/03/2018	16:47	EST-5	Thunderstorm Wind	56 kts. EG	0	0	15.00K	0.00K
<a href="#">WILLIAMSTOWN</a>	GRANT CO.	KY	04/03/2018	16:48	EST-5	Thunderstorm Wind	56 kts. EG	0	0	30.00K	0.00K
<a href="#">JINGO</a>	OHIO CO.	KY	04/03/2018	17:10	CST-6	Thunderstorm Wind	60 kts. MG	0	0	0.00K	0.00K
<a href="#">RENAKER</a>	HARRISON CO.	KY	04/03/2018	17:12	EST-5	Thunderstorm Wind	53 kts. EG	0	0	15.00K	0.00K
<a href="#">GOFORTH</a>	PENDLETON CO.	KY	04/03/2018	17:15	EST-5	Thunderstorm Wind	50 kts. EG	0	0	30.00K	0.00K
<a href="#">WOOLCOTT</a>	BRACKEN CO.	KY	04/03/2018	17:17	EST-5	Thunderstorm Wind	52 kts. EG	0	0	250.00K	0.00K
<a href="#">FALMOUTH</a>	PENDLETON CO.	KY	04/03/2018	17:17	EST-5	Thunderstorm Wind	50 kts. EG	0	0	4.00K	0.00K
<a href="#">FALMOUTH</a>	PENDLETON CO.	KY	04/03/2018	17:19	EST-5	Thunderstorm Wind	50 kts. EG	0	0	1.00K	0.00K
<a href="#">HARDINSBURG ARPT</a>	BRECKINRIDGE CO.	KY	04/03/2018	17:20	CST-6	Thunderstorm Wind	54 kts. MG	0	0	0.00K	0.00K
<a href="#">GARFIELD</a>	BRECKINRIDGE CO.	KY	04/03/2018	17:25	CST-6	Thunderstorm Wind	53 kts. EG	0	0	15.00K	0.00K
<a href="#">LILAC</a>	GRAYSON CO.	KY	04/03/2018	17:47	CST-6	Thunderstorm Wind	53 kts. EG	0	0	25.00K	0.00K
<a href="#">LILAC</a>	GRAYSON CO.	KY	04/03/2018	17:53	CST-6	Thunderstorm Wind	74 kts. EG	0	0	75.00K	0.00K

<a href="#">Location</a>	<a href="#">County/Zone</a>	<a href="#">St.</a>	<a href="#">Date</a>	<a href="#">Time</a>	<a href="#">T.Z.</a>	<a href="#">Type</a>	<a href="#">Mag</a>	<a href="#">Dth</a>	<a href="#">Inj</a>	<a href="#">PrD</a>	<a href="#">CrD</a>
<a href="#">LEITCHFIELD</a>	GRAYSON CO.	KY	04/03/2018	17:57	CST-6	Thunderstorm Wind	53 kts. EG	0	0	0.00K	0.00K
<a href="#">BROWNSVILLE</a>	EDMONSON CO.	KY	04/03/2018	18:00	CST-6	Thunderstorm Wind	55 kts. EG	0	0	25.00K	0.00K
<a href="#">BEE SPG</a>	EDMONSON CO.	KY	04/03/2018	18:00	CST-6	Thunderstorm Wind	53 kts. EG	0	0	25.00K	0.00K
<a href="#">BEE SPG</a>	EDMONSON CO.	KY	04/03/2018	18:00	CST-6	Thunderstorm Wind	53 kts. EG	0	0	10.00K	0.00K
<a href="#">BEE SPG</a>	EDMONSON CO.	KY	04/03/2018	18:08	CST-6	Thunderstorm Wind	78 kts. EG	0	0	100.00K	0.00K
<a href="#">SKAGGSTOWN</a>	GRAYSON CO.	KY	04/03/2018	18:30	CST-6	Thunderstorm Wind	55 kts. EG	0	0	75.00K	0.00K
<a href="#">SUMMERSVILLE</a>	GREEN CO.	KY	04/03/2018	19:01	CST-6	Thunderstorm Wind	61 kts. MG	0	0	0.00K	0.00K
<a href="#">CHURCH HILL</a>	CHRISTIAN CO.	KY	04/03/2018	19:05	CST-6	Thunderstorm Wind	61 kts. EG	0	0	10.00K	0.00K
<a href="#">NOLIN</a>	HARDIN CO.	KY	04/03/2018	19:19	EST-5	Thunderstorm Wind	55 kts. EG	0	1	20.00K	0.00K
<a href="#">NOLIN</a>	HARDIN CO.	KY	04/03/2018	19:20	EST-5	Thunderstorm Wind	53 kts. EG	0	0	50.00K	0.00K
<a href="#">GLENDALE JCT</a>	HARDIN CO.	KY	04/03/2018	19:23	EST-5	Thunderstorm Wind	55 kts. EG	0	0	75.00K	0.00K
<a href="#">MATHERS MILL</a>	LARUE CO.	KY	04/03/2018	19:29	EST-5	Thunderstorm Wind	74 kts. EG	0	0	200.00K	0.00K
<a href="#">HODGENVILLE</a>	LARUE CO.	KY	04/03/2018	19:33	EST-5	Thunderstorm Wind	55 kts. EG	0	0	0.00K	0.00K
<a href="#">WHITE CITY</a>	LARUE CO.	KY	04/03/2018	19:34	EST-5	Thunderstorm Wind	55 kts. EG	0	0	25.00K	0.00K
<a href="#">GLENDALE</a>	HARDIN CO.	KY	04/03/2018	19:35	EST-5	Thunderstorm Wind	55 kts. EG	0	0	25.00K	0.00K
<a href="#">BUFFALO</a>	LARUE CO.	KY	04/03/2018	19:40	EST-5	Thunderstorm Wind	57 kts. MG	0	0	0.00K	0.00K
<a href="#">HOWARDSTOWN</a>	NELSON CO.	KY	04/03/2018	19:41	EST-5	Thunderstorm Wind	55 kts. EG	0	0	0.00K	0.00K
<a href="#">SONORA</a>	HARDIN CO.	KY	04/03/2018	19:47	EST-5	Thunderstorm Wind	55 kts. EG	0	0	75.00K	0.00K
<a href="#">EASTVIEW</a>	HARDIN CO.	KY	04/03/2018	19:50	EST-5	Thunderstorm Wind	55 kts. EG	0	0	20.00K	0.00K
<a href="#">LORETTO</a>	MARION CO.	KY	04/03/2018	19:55	EST-5	Thunderstorm Wind	55 kts. EG	0	0	10.00K	0.00K
<a href="#">OWENTON</a>	OWEN CO.	KY	04/03/2018	19:55	EST-5	Thunderstorm Wind	55 kts. EG	0	0	20.00K	0.00K
<a href="#">BRADFORDSVILLE</a>	MARION CO.	KY	04/03/2018	20:08	EST-5	Thunderstorm Wind	55 kts. EG	0	0	20.00K	0.00K
<a href="#">FRANKLIN</a>	SIMPSON CO.	KY	04/03/2018	20:25	CST-6	Thunderstorm Wind	55 kts. EG	0	0	0.00K	0.00K
<a href="#">WILSONVILLE</a>	BOYLE CO.	KY	04/03/2018	20:35	EST-5	Thunderstorm Wind	51 kts. MG	0	0	0.00K	0.00K
<a href="#">CHILTON</a>	CASEY CO.	KY	04/03/2018	20:40	EST-5	Thunderstorm Wind	55 kts. EG	0	0	0.00K	0.00K
<a href="#">HAYWOOD</a>	BARREN CO.	KY	04/03/2018	20:58	CST-6	Thunderstorm Wind	55 kts. EG	0	0	75.00K	0.00K
<a href="#">HARMONS LICK</a>	GARRARD CO.	KY	04/03/2018	21:03	EST-5	Thunderstorm Wind	53 kts. EG	0	0	0.00K	0.00K
<a href="#">KINGS MTN</a>	LINCOLN CO.	KY	04/03/2018	21:03	EST-5	Thunderstorm Wind	55 kts. EG	0	0	0.00K	0.00K
<a href="#">BYBEE</a>	MADISON CO.	KY	04/03/2018	21:25	EST-5	Thunderstorm Wind	55 kts. EG	0	0	30.00K	0.00K
<a href="#">STANTON</a>	POWELL CO.	KY	04/03/2018	21:37	EST-5	Thunderstorm Wind	50 kts. EG	0	0	0.00K	0.00K
<a href="#">GORDON FORD</a>	MORGAN CO.	KY	04/03/2018	22:23	EST-5	Thunderstorm Wind	51 kts. EG	0	0	0.00K	0.00K
<a href="#">FALCON</a>	MAGOFFIN CO.	KY	04/03/2018	22:48	EST-5	Thunderstorm Wind	50 kts. EG	0	0	0.00K	0.00K
<a href="#">MARTHA</a>	LAWRENCE CO.	KY	04/03/2018	22:48	EST-5	Thunderstorm Wind	50 kts. EG	0	0	1.00K	0.00K
<a href="#">WHITLEY CITY</a>	MCCREARY CO.	KY	04/03/2018	23:08	EST-5	Thunderstorm Wind	53 kts. EG	0	0	0.00K	0.00K
<a href="#">CORBIN</a>	WHITLEY CO.	KY	04/03/2018	23:28	EST-5	Thunderstorm Wind	54 kts. EG	0	0	0.00K	0.00K
<a href="#">GRAY</a>	KNOX CO.	KY	04/03/2018	23:32	EST-5	Thunderstorm Wind	50 kts. EG	0	0	0.00K	0.00K
<a href="#">FLETCHER</a>	LAUREL CO.	KY	04/03/2018	23:34	EST-5	Thunderstorm Wind	51 kts. EG	0	0	0.00K	0.00K
<a href="#">WEST PRESTONSBURG</a>	FLOYD CO.	KY	04/03/2018	23:41	EST-5	Thunderstorm Wind	51 kts. EG	0	0	0.00K	0.00K
<a href="#">CALVIN</a>	BELL CO.	KY	04/04/2018	00:02	EST-5	Thunderstorm Wind	51 kts. EG	0	0	0.00K	0.00K
<a href="#">HYDEN</a>	LESLIE CO.	KY	04/04/2018	00:09	EST-5	Thunderstorm Wind	52 kts. EG	0	0	0.00K	0.00K
<a href="#">HELTON</a>	LESLIE CO.	KY	04/04/2018	00:09	EST-5	Thunderstorm Wind	51 kts. EG	0	0	0.00K	0.00K
<a href="#">PRINTER</a>	FLOYD CO.	KY	04/04/2018	00:12	EST-5	Thunderstorm Wind	50 kts. EG	0	0	0.00K	0.00K

<a href="#">Location</a>	<a href="#">County/Zone</a>	<a href="#">St.</a>	<a href="#">Date</a>	<a href="#">Time</a>	<a href="#">T.Z.</a>	<a href="#">Type</a>	<a href="#">Mag</a>	<a href="#">Dth</a>	<a href="#">Inj</a>	<a href="#">PrD</a>	<a href="#">CrD</a>
<a href="#">HARLAN MEM ARPT</a>	HARLAN CO.	KY	04/04/2018	00:15	EST-5	Thunderstorm Wind	54 kts. MG	0	0	0.00K	0.00K
<a href="#">VIPER</a>	PERRY CO.	KY	04/04/2018	00:17	EST-5	Thunderstorm Wind	54 kts. EG	0	0	0.00K	0.00K
<a href="#">BEARVILLE</a>	KNOTT CO.	KY	04/04/2018	00:20	EST-5	Thunderstorm Wind	51 kts. EG	0	0	0.00K	0.00K
<a href="#">DEMA</a>	FLOYD CO.	KY	04/04/2018	00:35	EST-5	Thunderstorm Wind	50 kts. EG	0	0	0.00K	0.00K
<a href="#">SERGENT</a>	LETCHER CO.	KY	04/04/2018	00:40	EST-5	Thunderstorm Wind	53 kts. EG	0	0	0.00K	0.00K
<a href="#">ESCO</a>	PIKE CO.	KY	04/04/2018	00:51	EST-5	Thunderstorm Wind	61 kts. MG	0	0	0.00K	0.00K
<a href="#">MARROWBONE</a>	PIKE CO.	KY	04/04/2018	00:58	EST-5	Thunderstorm Wind	56 kts. EG	0	0	0.00K	0.00K
<a href="#">BUG</a>	CLINTON CO.	KY	05/05/2018	14:19	CST-6	Thunderstorm Wind	53 kts. EG	0	0	0.00K	0.00K
<a href="#">MONTICELLO WAYNE ARP</a>	WAYNE CO.	KY	05/05/2018	15:42	EST-5	Thunderstorm Wind	51 kts. EG	0	0	0.00K	0.00K
<a href="#">BURLINGTON</a>	BOONE CO.	KY	05/06/2018	16:26	EST-5	Thunderstorm Wind	45 kts. EG	0	0	1.00K	0.00K
<a href="#">ASHLAND</a>	BOYD CO.	KY	05/10/2018	13:10	EST-5	Thunderstorm Wind	45 kts. EG	0	0	1.00K	0.00K
<a href="#">BIRK CITY</a>	DAVIESS CO.	KY	05/10/2018	17:17	CST-6	Thunderstorm Wind	61 kts. EG	0	0	15.00K	0.00K
<a href="#">OWENSBORO</a>	DAVIESS CO.	KY	05/10/2018	17:42	CST-6	Thunderstorm Wind	52 kts. MG	0	0	40.00K	0.00K
<a href="#">EAST BERNSTADT</a>	LAUREL CO.	KY	05/15/2018	14:53	EST-5	Thunderstorm Wind	50 kts. EG	0	0	0.00K	0.00K
<a href="#">ELVA</a>	MARSHALL CO.	KY	05/17/2018	17:15	CST-6	Thunderstorm Wind	52 kts. EG	0	0	1.00K	0.00K
<a href="#">OLDTOWN</a>	GREENUP CO.	KY	05/21/2018	17:45	EST-5	Thunderstorm Wind	50 kts. EG	0	0	1.00K	0.00K
<a href="#">RODBURN</a>	ROWAN CO.	KY	05/27/2018	14:40	EST-5	Thunderstorm Wind	37 kts. EG	0	0	0.10K	0.10K
<a href="#">SALT RIVER</a>	BULLITT CO.	KY	05/27/2018	14:45	EST-5	Thunderstorm Wind	52 kts. EG	0	0	0.00K	0.00K
<a href="#">LIMESTONE</a>	BULLITT CO.	KY	05/27/2018	14:48	EST-5	Thunderstorm Wind	55 kts. EG	0	0	6.00K	0.00K
<a href="#">CLOVERPORT</a>	BRECKINRIDGE CO.	KY	05/27/2018	14:49	CST-6	Thunderstorm Wind	52 kts. EG	0	0	50.00K	0.00K
<a href="#">FLATWOODS</a>	GREENUP CO.	KY	05/30/2018	15:25	EST-5	Thunderstorm Wind	43 kts. EG	0	0	10.00K	0.00K
<a href="#">MORGANFIELD</a>	UNION CO.	KY	05/31/2018	10:10	CST-6	Thunderstorm Wind	52 kts. EG	0	0	2.00K	0.00K
<a href="#">HENDERSON</a>	HENDERSON CO.	KY	05/31/2018	10:35	CST-6	Thunderstorm Wind	56 kts. EG	0	0	8.00K	0.00K
<a href="#">FAYWOOD</a>	WOODFORD CO.	KY	05/31/2018	10:48	EST-5	Thunderstorm Wind	53 kts. EG	0	0	20.00K	0.00K
<a href="#">BOBTOWN</a>	MADISON CO.	KY	05/31/2018	11:25	EST-5	Thunderstorm Wind	54 kts. EG	0	0	0.00K	0.00K
<a href="#">WHITLOCK</a>	MADISON CO.	KY	05/31/2018	11:25	EST-5	Thunderstorm Wind	54 kts. EG	0	0	0.00K	0.00K
<a href="#">REDHOUSE</a>	MADISON CO.	KY	05/31/2018	11:30	EST-5	Thunderstorm Wind	53 kts. EG	0	0	0.00K	0.00K
<a href="#">UTILITY</a>	HANCOCK CO.	KY	05/31/2018	11:43	CST-6	Thunderstorm Wind	53 kts. EG	0	0	0.00K	0.00K
<a href="#">RICHMOND</a>	MADISON CO.	KY	05/31/2018	11:44	EST-5	Thunderstorm Wind	52 kts. EG	0	0	15.00K	0.00K
<a href="#">PEYTONTOWN</a>	MADISON CO.	KY	05/31/2018	11:55	EST-5	Thunderstorm Wind	52 kts. EG	0	0	0.00K	0.00K
<a href="#">BOBTOWN</a>	MADISON CO.	KY	05/31/2018	12:10	EST-5	Thunderstorm Wind	53 kts. EG	0	0	0.00K	0.00K
<a href="#">DREYFUS</a>	MADISON CO.	KY	05/31/2018	12:15	EST-5	Thunderstorm Wind	52 kts. EG	0	0	0.00K	0.00K
<a href="#">FITCHBURG</a>	ESTILL CO.	KY	05/31/2018	12:17	EST-5	Thunderstorm Wind	51 kts. EG	0	0	0.00K	0.00K
<a href="#">ALTON</a>	ANDERSON CO.	KY	05/31/2018	12:20	EST-5	Thunderstorm Wind	50 kts. EG	0	0	0.00K	0.00K
<a href="#">DREYFUS</a>	MADISON CO.	KY	05/31/2018	12:21	EST-5	Thunderstorm Wind	53 kts. EG	0	0	0.00K	0.00K
<a href="#">MARIBA</a>	MENIFEE CO.	KY	05/31/2018	12:29	EST-5	Thunderstorm Wind	50 kts. EG	0	0	0.00K	0.00K
<a href="#">BETHANY</a>	WOLFE CO.	KY	05/31/2018	12:51	EST-5	Thunderstorm Wind	51 kts. EG	0	0	0.00K	0.00K
<a href="#">ROCK HAVEN</a>	MEADE CO.	KY	05/31/2018	13:05	EST-5	Thunderstorm Wind	53 kts. EG	0	0	0.00K	0.00K
<a href="#">DELAPLAIN</a>	SCOTT CO.	KY	05/31/2018	13:25	EST-5	Thunderstorm Wind	53 kts. EG	0	0	0.00K	0.00K
<a href="#">VALLEY STATION</a>	JEFFERSON CO.	KY	05/31/2018	13:27	EST-5	Thunderstorm Wind	51 kts. EG	0	0	0.00K	0.00K
<a href="#">LOUISVILLE</a>	JEFFERSON CO.	KY	05/31/2018	13:29	EST-5	Thunderstorm Wind	52 kts. EG	0	0	0.00K	0.00K
<a href="#">KOSMOSDALE</a>	JEFFERSON CO.	KY	05/31/2018	13:30	EST-5	Thunderstorm Wind	52 kts. EG	0	0	0.00K	0.00K

<a href="#">Location</a>	<a href="#">County/Zone</a>	<a href="#">St.</a>	<a href="#">Date</a>	<a href="#">Time</a>	<a href="#">T.Z.</a>	<a href="#">Type</a>	<a href="#">Mag</a>	<a href="#">Dth</a>	<a href="#">Inj</a>	<a href="#">PrD</a>	<a href="#">CrD</a>
<a href="#">LOUISVILLE</a>	JEFFERSON CO.	KY	05/31/2018	13:30	EST-5	Thunderstorm Wind	54 kts. EG	0	0	0.00K	0.00K
<a href="#">SHIVELY</a>	JEFFERSON CO.	KY	05/31/2018	13:32	EST-5	Thunderstorm Wind	53 kts. EG	0	0	20.00K	0.00K
<a href="#">VALLEY STATION</a>	JEFFERSON CO.	KY	05/31/2018	13:33	EST-5	Thunderstorm Wind	52 kts. EG	0	0	0.00K	0.00K
<a href="#">AUDUBON PARK</a>	JEFFERSON CO.	KY	05/31/2018	13:33	EST-5	Thunderstorm Wind	53 kts. EG	0	0	20.00K	0.00K
<a href="#">SHIVELY</a>	JEFFERSON CO.	KY	05/31/2018	13:34	EST-5	Thunderstorm Wind	53 kts. EG	0	0	30.00K	0.00K
<a href="#">LOUISVILLE</a>	JEFFERSON CO.	KY	05/31/2018	13:34	EST-5	Thunderstorm Wind	52 kts. EG	0	0	0.00K	0.00K
<a href="#">LOUISVILLE</a>	JEFFERSON CO.	KY	05/31/2018	13:34	EST-5	Thunderstorm Wind	52 kts. EG	0	0	0.00K	0.00K
<a href="#">ST DENNIS</a>	JEFFERSON CO.	KY	05/31/2018	13:34	EST-5	Thunderstorm Wind	52 kts. EG	0	0	0.00K	0.00K
<a href="#">(SDF)STANIFORD FLD L</a>	JEFFERSON CO.	KY	05/31/2018	13:35	EST-5	Thunderstorm Wind	51 kts. MG	0	0	0.00K	0.00K
<a href="#">(LOU)BOWMAN FLD LOU</a>	JEFFERSON CO.	KY	05/31/2018	13:35	EST-5	Thunderstorm Wind	56 kts. MG	0	0	0.00K	0.00K
<a href="#">COLETOWN</a>	FAYETTE CO.	KY	05/31/2018	13:38	EST-5	Thunderstorm Wind	53 kts. EG	0	0	15.00K	0.00K
<a href="#">HIGHLANDS</a>	JEFFERSON CO.	KY	05/31/2018	13:38	EST-5	Thunderstorm Wind	51 kts. EG	0	0	0.00K	0.00K
<a href="#">DICE</a>	PERRY CO.	KY	05/31/2018	13:40	EST-5	Thunderstorm Wind	51 kts. EG	0	0	0.00K	0.00K
<a href="#">COLBY</a>	CLARK CO.	KY	05/31/2018	13:40	EST-5	Thunderstorm Wind	52 kts. EG	0	0	0.00K	0.00K
<a href="#">BURNING SPGS</a>	CLAY CO.	KY	05/31/2018	13:41	EST-5	Thunderstorm Wind	50 kts. EG	0	0	0.00K	0.00K
<a href="#">DEVONDALE</a>	OLDHAM CO.	KY	05/31/2018	13:41	EST-5	Thunderstorm Wind	54 kts. EG	0	0	0.00K	0.00K
<a href="#">PROSPECT</a>	JEFFERSON CO.	KY	05/31/2018	13:41	EST-5	Thunderstorm Wind	53 kts. EG	0	0	0.00K	0.00K
<a href="#">PEWEE VLY</a>	OLDHAM CO.	KY	05/31/2018	13:43	EST-5	Thunderstorm Wind	53 kts. EG	0	0	0.00K	0.00K
<a href="#">INDIAN HILLS</a>	JEFFERSON CO.	KY	05/31/2018	13:43	EST-5	Thunderstorm Wind	52 kts. EG	0	0	0.00K	0.00K
<a href="#">ST MATTHEWS</a>	JEFFERSON CO.	KY	05/31/2018	13:44	EST-5	Thunderstorm Wind	53 kts. EG	0	0	5.00K	0.00K
<a href="#">LA GRANGE</a>	OLDHAM CO.	KY	05/31/2018	13:45	EST-5	Thunderstorm Wind	52 kts. EG	0	0	0.00K	0.00K
<a href="#">ANCHORAGE</a>	JEFFERSON CO.	KY	05/31/2018	13:49	EST-5	Thunderstorm Wind	55 kts. EG	0	0	0.00K	0.00K
<a href="#">LA GRANGE</a>	OLDHAM CO.	KY	05/31/2018	13:50	EST-5	Thunderstorm Wind	53 kts. EG	0	0	1.00K	0.00K
<a href="#">HISLE</a>	TRIMBLE CO.	KY	05/31/2018	13:52	EST-5	Thunderstorm Wind	53 kts. EG	0	0	0.00K	0.00K
<a href="#">JERICHO</a>	HENRY CO.	KY	05/31/2018	13:56	EST-5	Thunderstorm Wind	52 kts. MG	0	0	0.00K	0.00K
<a href="#">GREENSBURG</a>	GREEN CO.	KY	05/31/2018	14:00	CST-6	Thunderstorm Wind	53 kts. EG	0	0	0.00K	0.00K
<a href="#">YODER</a>	SPENCER CO.	KY	05/31/2018	14:00	EST-5	Thunderstorm Wind	52 kts. EG	0	0	0.00K	0.00K
<a href="#">PENDLETON</a>	HENRY CO.	KY	05/31/2018	14:02	EST-5	Thunderstorm Wind	53 kts. EG	0	0	0.00K	0.00K
<a href="#">BLOOMFIELD</a>	NELSON CO.	KY	05/31/2018	14:10	EST-5	Thunderstorm Wind	53 kts. EG	0	0	0.00K	0.00K
<a href="#">AUDUBON PARK</a>	JEFFERSON CO.	KY	05/31/2018	14:11	EST-5	Thunderstorm Wind	52 kts. EG	0	0	20.00K	0.00K
<a href="#">NORTH PLEASUREVILLE</a>	HENRY CO.	KY	05/31/2018	14:12	EST-5	Thunderstorm Wind	53 kts. EG	0	0	0.00K	0.00K
<a href="#">BUECHEL</a>	JEFFERSON CO.	KY	05/31/2018	14:12	EST-5	Thunderstorm Wind	52 kts. EG	0	0	0.00K	0.00K
<a href="#">PORT ROYAL</a>	HENRY CO.	KY	05/31/2018	14:17	EST-5	Thunderstorm Wind	51 kts. EG	0	0	0.00K	0.00K
<a href="#">WARSAW</a>	GALLATIN CO.	KY	05/31/2018	14:19	EST-5	Thunderstorm Wind	50 kts. EG	0	0	3.00K	0.00K
<a href="#">LONG RIDGE</a>	OWEN CO.	KY	05/31/2018	14:24	EST-5	Thunderstorm Wind	50 kts. EG	0	0	3.00K	0.00K
<a href="#">BIG EDDY</a>	FRANKLIN CO.	KY	05/31/2018	14:25	EST-5	Thunderstorm Wind	54 kts. EG	0	0	0.00K	0.00K
<a href="#">GLENCOE</a>	GALLATIN CO.	KY	05/31/2018	14:27	EST-5	Thunderstorm Wind	50 kts. EG	0	0	3.00K	0.00K
<a href="#">FRANKFT CPTL CITY AR</a>	FRANKLIN CO.	KY	05/31/2018	14:27	EST-5	Thunderstorm Wind	52 kts. MG	0	0	0.00K	0.00K
<a href="#">JERICHO</a>	LOGAN CO.	KY	05/31/2018	14:30	CST-6	Thunderstorm Wind	54 kts. EG	0	0	0.00K	0.00K
<a href="#">LORETTO</a>	MARION CO.	KY	05/31/2018	14:30	EST-5	Thunderstorm Wind	53 kts. EG	0	0	0.00K	0.00K
<a href="#">SWEET OWEN</a>	OWEN CO.	KY	05/31/2018	14:35	EST-5	Thunderstorm Wind	51 kts. MG	0	0	0.00K	0.00K
<a href="#">(LEX)BLU GRS FLD LEX</a>	FAYETTE CO.	KY	05/31/2018	14:39	EST-5	Thunderstorm Wind	53 kts. MG	0	0	0.00K	0.00K

<a href="#">Location</a>	<a href="#">County/Zone</a>	<a href="#">St.</a>	<a href="#">Date</a>	<a href="#">Time</a>	<a href="#">T.Z.</a>	<a href="#">Type</a>	<a href="#">Mag</a>	<a href="#">Dth</a>	<a href="#">Inj</a>	<a href="#">PrD</a>	<a href="#">CrD</a>
<a href="#">SOUTH ELKHORN</a>	FAYETTE CO.	KY	05/31/2018	14:39	EST-5	Thunderstorm Wind	53 kts. EG	0	0	0.00K	0.00K
<a href="#">HEBRON</a>	BOONE CO.	KY	05/31/2018	14:40	EST-5	Thunderstorm Wind	50 kts. EG	0	0	3.00K	0.00K
<a href="#">LEBANON</a>	MARION CO.	KY	05/31/2018	14:40	EST-5	Thunderstorm Wind	54 kts. EG	0	0	0.00K	0.00K
<a href="#">COLUMBIA</a>	ADAIR CO.	KY	05/31/2018	14:40	CST-6	Thunderstorm Wind	53 kts. EG	0	0	15.00K	0.00K
<a href="#">ROCKY HILL</a>	BARREN CO.	KY	05/31/2018	14:43	CST-6	Thunderstorm Wind	53 kts. EG	0	0	0.00K	0.00K
<a href="#">SOUTH HILLS</a>	KENTON CO.	KY	05/31/2018	14:45	EST-5	Thunderstorm Wind	50 kts. EG	0	0	2.00K	0.00K
<a href="#">COLUMBIA LUDOT ARPT</a>	ADAIR CO.	KY	05/31/2018	14:45	CST-6	Thunderstorm Wind	53 kts. EG	0	0	15.00K	0.00K
<a href="#">GRADYVILLE</a>	ADAIR CO.	KY	05/31/2018	14:45	CST-6	Thunderstorm Wind	52 kts. EG	0	0	0.00K	0.00K
<a href="#">BLISS</a>	ADAIR CO.	KY	05/31/2018	14:45	CST-6	Thunderstorm Wind	53 kts. EG	0	0	0.00K	0.00K
<a href="#">PENICKS</a>	MARION CO.	KY	05/31/2018	14:55	EST-5	Thunderstorm Wind	53 kts. EG	0	0	0.00K	0.00K
<a href="#">FALMOUTH</a>	PENDLETON CO.	KY	05/31/2018	14:58	EST-5	Thunderstorm Wind	50 kts. EG	0	0	2.00K	0.00K
<a href="#">GAGE</a>	BALLARD CO.	KY	05/31/2018	15:00	CST-6	Thunderstorm Wind	52 kts. EG	0	0	4.00K	0.00K
<a href="#">ROBINSON</a>	HARRISON CO.	KY	05/31/2018	15:00	EST-5	Thunderstorm Wind	50 kts. MG	0	0	0.00K	0.00K
<a href="#">ELLER</a>	RUSSELL CO.	KY	05/31/2018	15:09	CST-6	Thunderstorm Wind	52 kts. EG	0	0	15.00K	0.00K
<a href="#">RUCKERVILLE</a>	CLARK CO.	KY	05/31/2018	15:12	EST-5	Thunderstorm Wind	52 kts. EG	0	0	0.00K	0.00K
<a href="#">BROOKSVILLE</a>	BRACKEN CO.	KY	05/31/2018	15:18	EST-5	Thunderstorm Wind	50 kts. EG	0	0	3.00K	0.00K
<a href="#">ELLISVILLE</a>	NICHOLAS CO.	KY	05/31/2018	15:20	EST-5	Thunderstorm Wind	53 kts. EG	0	0	0.00K	0.00K
<a href="#">HILL TOP</a>	FLEMING CO.	KY	05/31/2018	15:27	EST-5	Thunderstorm Wind	53 kts. EG	0	0	0.00K	0.00K
<a href="#">LAMB</a>	MONROE CO.	KY	05/31/2018	15:30	CST-6	Thunderstorm Wind	53 kts. EG	0	0	0.00K	0.00K
<a href="#">HOPKINSVILLE</a>	CHRISTIAN CO.	KY	05/31/2018	15:32	CST-6	Thunderstorm Wind	56 kts. EG	0	0	6.00K	0.00K
<a href="#">STANTON</a>	POWELL CO.	KY	05/31/2018	15:32	EST-5	Thunderstorm Wind	50 kts. EG	0	0	0.00K	0.00K
<a href="#">WASIOTO</a>	BELL CO.	KY	05/31/2018	15:45	EST-5	Thunderstorm Wind	39 kts. EG	0	0	0.00K	0.10K
<a href="#">WATERVIEW</a>	CUMBERLAND CO.	KY	05/31/2018	15:45	CST-6	Thunderstorm Wind	53 kts. EG	0	0	10.00K	0.00K
<a href="#">PUBLIC</a>	PULASKI CO.	KY	05/31/2018	15:50	EST-5	Thunderstorm Wind	52 kts. EG	0	0	0.00K	0.00K
<a href="#">TOLLESBORO</a>	LEWIS CO.	KY	05/31/2018	15:51	EST-5	Thunderstorm Wind	50 kts. EG	0	0	5.00K	0.00K
<a href="#">HILDA</a>	ROWAN CO.	KY	05/31/2018	15:55	EST-5	Thunderstorm Wind	51 kts. EG	0	0	0.00K	0.00K
<a href="#">KELLACEY</a>	MORGAN CO.	KY	05/31/2018	16:04	EST-5	Thunderstorm Wind	50 kts. EG	0	0	0.00K	0.00K
<a href="#">FERRY VANCEBURG</a>	LEWIS CO.	KY	05/31/2018	16:05	EST-5	Thunderstorm Wind	50 kts. EG	0	0	5.00K	0.00K
<a href="#">HOPKINSVILLE</a>	CHRISTIAN CO.	KY	05/31/2018	16:10	CST-6	Thunderstorm Wind	56 kts. EG	0	0	10.00K	0.00K
<a href="#">FABER</a>	WHITLEY CO.	KY	05/31/2018	16:30	EST-5	Thunderstorm Wind	53 kts. EG	0	0	0.00K	0.00K
<a href="#">CEDARCREST</a>	WAYNE CO.	KY	05/31/2018	16:30	EST-5	Thunderstorm Wind	53 kts. EG	0	0	0.00K	0.00K
<a href="#">ROCKFIELD</a>	WARREN CO.	KY	05/31/2018	16:43	CST-6	Thunderstorm Wind	51 kts. EG	0	0	0.00K	0.00K
<a href="#">RICHMOND</a>	MADISON CO.	KY	05/31/2018	16:44	EST-5	Thunderstorm Wind	53 kts. EG	0	0	0.00K	0.00K
<a href="#">SWANPOND</a>	KNOX CO.	KY	05/31/2018	16:47	EST-5	Thunderstorm Wind	50 kts. EG	0	0	0.00K	0.00K
<a href="#">WILLIAMSBURG</a>	WHITLEY CO.	KY	05/31/2018	16:48	EST-5	Thunderstorm Wind	52 kts. EG	0	0	0.00K	0.00K
<a href="#">AUBURN</a>	LOGAN CO.	KY	05/31/2018	16:50	CST-6	Thunderstorm Wind	54 kts. EG	0	0	0.00K	0.00K
<a href="#">FRANKLIN</a>	SIMPSON CO.	KY	05/31/2018	16:55	CST-6	Thunderstorm Wind	53 kts. EG	0	0	0.00K	0.00K
<a href="#">ASHLAND</a>	BOYD CO.	KY	05/31/2018	17:00	EST-5	Thunderstorm Wind	43 kts. EG	0	0	25.00K	0.00K
<a href="#">RAPIDS</a>	SIMPSON CO.	KY	05/31/2018	17:02	CST-6	Thunderstorm Wind	53 kts. EG	0	0	0.00K	0.00K
<a href="#">SCOTTSVILLE</a>	ALLEN CO.	KY	05/31/2018	17:06	CST-6	Thunderstorm Wind	52 kts. EG	0	0	0.00K	0.00K
<a href="#">OSCAR</a>	BALLARD CO.	KY	05/31/2018	21:28	CST-6	Thunderstorm Wind	50 kts. EG	0	0	0.00K	0.00K
<a href="#">WICKLIFFE</a>	BALLARD CO.	KY	06/09/2018	13:20	CST-6	Thunderstorm Wind	56 kts. EG	0	0	5.00K	0.00K



<a href="#">Location</a>	<a href="#">County/Zone</a>	<a href="#">St.</a>	<a href="#">Date</a>	<a href="#">Time</a>	<a href="#">T.Z.</a>	<a href="#">Type</a>	<a href="#">Mag</a>	<a href="#">Dth</a>	<a href="#">Inj</a>	<a href="#">PrD</a>	<a href="#">CrD</a>
<a href="#">ROUNDHILL</a>	EDMONSON CO.	KY	06/09/2018	15:00	CST-6	Thunderstorm Wind	53 kts. EG	0	0	20.00K	0.00K
<a href="#">CENTRAL CITY</a>	MUHLENBERG CO.	KY	06/09/2018	15:20	CST-6	Thunderstorm Wind	61 kts. EG	0	2	30.00K	0.00K
<a href="#">WHITLEY CITY</a>	MCCREARY CO.	KY	06/09/2018	17:05	EST-5	Thunderstorm Wind	45 kts. EG	0	0	8.00K	0.00K
<a href="#">PENILE</a>	JEFFERSON CO.	KY	06/09/2018	17:15	EST-5	Thunderstorm Wind	53 kts. EG	0	0	0.00K	0.00K
<a href="#">SOUTH PARK</a>	JEFFERSON CO.	KY	06/09/2018	17:15	EST-5	Thunderstorm Wind	53 kts. EG	0	0	5.00K	0.00K
<a href="#">VINE GROVE</a>	HARDIN CO.	KY	06/09/2018	18:00	EST-5	Thunderstorm Wind	53 kts. EG	0	0	0.00K	0.00K
<a href="#">WHITESVILLE</a>	DAVIESS CO.	KY	06/10/2018	09:54	CST-6	Thunderstorm Wind	52 kts. EG	0	0	3.00K	0.00K
<a href="#">HARDINSBURG</a>	BRECKINRIDGE CO.	KY	06/10/2018	10:35	CST-6	Thunderstorm Wind	53 kts. EG	0	0	0.00K	0.00K
<a href="#">MIDDLEBURG</a>	CASEY CO.	KY	06/10/2018	16:49	EST-5	Thunderstorm Wind	60 kts. EG	0	0	15.00K	0.00K
<a href="#">SIROCCO</a>	MEADE CO.	KY	06/11/2018	13:37	EST-5	Thunderstorm Wind	53 kts. EG	0	0	0.00K	0.00K
<a href="#">HIGH HICKORY</a>	HART CO.	KY	06/11/2018	13:58	CST-6	Thunderstorm Wind	53 kts. EG	0	0	20.00K	0.00K
<a href="#">BLOOMFIELD</a>	NELSON CO.	KY	06/11/2018	14:40	EST-5	Thunderstorm Wind	53 kts. EG	0	0	0.00K	0.00K
<a href="#">BRUSH GROVE</a>	WASHINGTON CO.	KY	06/11/2018	14:53	EST-5	Thunderstorm Wind	53 kts. EG	0	0	0.00K	0.00K
<a href="#">CARDWELL</a>	WASHINGTON CO.	KY	06/11/2018	14:53	EST-5	Thunderstorm Wind	53 kts. EG	0	0	0.00K	0.00K
<a href="#">MOORESVILLE</a>	WASHINGTON CO.	KY	06/11/2018	14:58	EST-5	Thunderstorm Wind	53 kts. EG	0	0	0.00K	0.00K
<a href="#">KIRKLAND</a>	WASHINGTON CO.	KY	06/11/2018	15:11	EST-5	Thunderstorm Wind	53 kts. EG	0	0	0.00K	0.00K
<a href="#">BATTLE</a>	WASHINGTON CO.	KY	06/11/2018	15:14	EST-5	Thunderstorm Wind	53 kts. EG	0	0	0.00K	0.00K
<a href="#">GRADYVILLE</a>	ADAIR CO.	KY	06/11/2018	15:18	CST-6	Thunderstorm Wind	53 kts. EG	0	0	50.00K	0.00K
<a href="#">SAVOYARD</a>	METCALFE CO.	KY	06/11/2018	15:18	CST-6	Thunderstorm Wind	53 kts. EG	0	0	0.00K	0.00K
<a href="#">CRAILHOPE</a>	GREEN CO.	KY	06/11/2018	15:18	CST-6	Thunderstorm Wind	53 kts. EG	0	0	50.00K	0.00K
<a href="#">CARDWELL</a>	WASHINGTON CO.	KY	06/11/2018	15:56	EST-5	Thunderstorm Wind	53 kts. EG	0	0	0.00K	0.00K
<a href="#">MOORESVILLE</a>	WASHINGTON CO.	KY	06/11/2018	15:56	EST-5	Thunderstorm Wind	52 kts. EG	0	0	0.00K	0.00K
<a href="#">POLIN</a>	WASHINGTON CO.	KY	06/11/2018	15:56	EST-5	Thunderstorm Wind	52 kts. EG	0	0	0.00K	0.00K
<a href="#">BATTLE</a>	WASHINGTON CO.	KY	06/11/2018	15:56	EST-5	Thunderstorm Wind	51 kts. EG	0	0	0.00K	0.00K
<a href="#">KIRKLAND</a>	WASHINGTON CO.	KY	06/11/2018	15:56	EST-5	Thunderstorm Wind	53 kts. EG	0	0	0.00K	0.00K
<a href="#">LANCASTER</a>	GARRARD CO.	KY	06/11/2018	16:02	EST-5	Thunderstorm Wind	53 kts. EG	0	0	0.00K	0.00K
<a href="#">SOUTH FORK</a>	LINCOLN CO.	KY	06/11/2018	16:07	EST-5	Thunderstorm Wind	53 kts. EG	0	0	0.00K	0.00K
<a href="#">WALNUT FLAT</a>	LINCOLN CO.	KY	06/11/2018	16:18	EST-5	Thunderstorm Wind	53 kts. EG	0	0	0.00K	0.00K
<a href="#">HONEYBEE</a>	MCCREARY CO.	KY	06/11/2018	17:55	EST-5	Thunderstorm Wind	51 kts. EG	0	0	0.00K	0.00K
<a href="#">BARK CAMP</a>	WHITLEY CO.	KY	06/11/2018	18:11	EST-5	Thunderstorm Wind	53 kts. EG	0	0	0.00K	0.00K
<a href="#">STELLA</a>	CALLOWAY CO.	KY	06/12/2018	15:45	CST-6	Thunderstorm Wind	52 kts. EG	0	0	0.00K	0.00K
<a href="#">BOSTON</a>	NELSON CO.	KY	06/12/2018	17:20	EST-5	Thunderstorm Wind	53 kts. EG	0	0	5.00K	0.00K
<a href="#">COLESBURG</a>	HARDIN CO.	KY	06/12/2018	17:25	EST-5	Thunderstorm Wind	53 kts. EG	0	0	0.00K	0.00K
<a href="#">COLESBURG</a>	HARDIN CO.	KY	06/12/2018	17:45	EST-5	Thunderstorm Wind	53 kts. EG	0	0	0.00K	0.00K
<a href="#">LEBANON</a>	MARION CO.	KY	06/12/2018	18:40	EST-5	Thunderstorm Wind	53 kts. EG	0	0	5.00K	0.00K
<a href="#">STANLEY</a>	DAVIESS CO.	KY	06/13/2018	21:00	CST-6	Thunderstorm Wind	52 kts. EG	0	0	6.00K	0.00K
<a href="#">CALVERT CITY</a>	MARSHALL CO.	KY	06/21/2018	16:10	CST-6	Thunderstorm Wind	61 kts. EG	0	0	30.00K	0.00K
<a href="#">CADIZ</a>	TRIGG CO.	KY	06/21/2018	17:07	CST-6	Thunderstorm Wind	56 kts. EG	0	0	4.00K	0.00K
<a href="#">HOPKINSVILLE</a>	CHRISTIAN CO.	KY	06/21/2018	17:27	CST-6	Thunderstorm Wind	52 kts. EG	0	0	3.00K	0.00K
<a href="#">JACKSON</a>	BREATHITT CO.	KY	06/22/2018	15:20	EST-5	Thunderstorm Wind	51 kts. EG	0	0	0.00K	0.00K
<a href="#">SOUTH WILLIAMSON</a>	PIKE CO.	KY	06/22/2018	17:10	EST-5	Thunderstorm Wind	50 kts. EG	0	0	0.00K	0.00K
<a href="#">BURDICK</a>	TAYLOR CO.	KY	06/24/2018	03:00	EST-5	Thunderstorm Wind	56 kts. EG	0	0	50.00K	0.00K

<a href="#">Location</a>	<a href="#">County/Zone</a>	<a href="#">St.</a>	<a href="#">Date</a>	<a href="#">Time</a>	<a href="#">T.Z.</a>	<a href="#">Type</a>	<a href="#">Mag</a>	<a href="#">Dth</a>	<a href="#">Inj</a>	<a href="#">PrD</a>	<a href="#">CrD</a>
<a href="#">CLAY</a>	WEBSTER CO.	KY	06/24/2018	14:10	CST-6	Thunderstorm Wind	61 kts. EG	0	0	10.00K	0.00K
<a href="#">STONEY FORK</a>	BELL CO.	KY	06/24/2018	17:29	EST-5	Thunderstorm Wind	50 kts. EG	0	0	0.00K	0.00K
<a href="#">EXIE</a>	GREEN CO.	KY	06/25/2018	11:09	CST-6	Thunderstorm Wind	54 kts. EG	0	0	15.00K	0.00K
<a href="#">PIERCE</a>	GREEN CO.	KY	06/25/2018	12:10	CST-6	Thunderstorm Wind	53 kts. EG	0	0	0.00K	0.00K
<a href="#">CALVIN</a>	BELL CO.	KY	06/25/2018	12:13	EST-5	Thunderstorm Wind	50 kts. EG	0	0	25.00K	0.00K
<a href="#">PATHFORK</a>	HARLAN CO.	KY	06/25/2018	12:24	EST-5	Thunderstorm Wind	50 kts. EG	0	0	0.00K	0.00K
<a href="#">WESSELL</a>	BELL CO.	KY	06/25/2018	12:35	EST-5	Thunderstorm Wind	51 kts. EG	0	0	5.00K	0.00K
<a href="#">SHOPVILLE</a>	PULASKI CO.	KY	06/25/2018	13:15	EST-5	Thunderstorm Wind	50 kts. EG	0	0	0.00K	0.00K
<a href="#">KRUPP</a>	WHITLEY CO.	KY	06/25/2018	13:15	EST-5	Thunderstorm Wind	52 kts. EG	0	0	0.00K	0.00K
<a href="#">WILLIAMSBURG</a>	WHITLEY CO.	KY	06/25/2018	13:17	EST-5	Thunderstorm Wind	51 kts. EG	0	0	0.00K	0.00K
<a href="#">WOFFORD</a>	WHITLEY CO.	KY	06/25/2018	13:20	EST-5	Thunderstorm Wind	50 kts. EG	0	0	0.00K	0.00K
<a href="#">KEAVY</a>	LAUREL CO.	KY	06/25/2018	13:26	EST-5	Thunderstorm Wind	50 kts. EG	0	0	0.00K	0.00K
<a href="#">FRAKES</a>	BELL CO.	KY	06/25/2018	13:30	EST-5	Thunderstorm Wind	51 kts. EG	0	0	0.00K	0.00K
<a href="#">JUNCTION CITY</a>	BOYLE CO.	KY	06/26/2018	09:00	EST-5	Thunderstorm Wind	53 kts. EG	0	0	15.00K	0.00K
<a href="#">EARLY TIMES</a>	NELSON CO.	KY	06/26/2018	09:10	EST-5	Thunderstorm Wind	53 kts. EG	0	0	15.00K	0.00K
<a href="#">MARION</a>	CRITTENDEN CO.	KY	06/26/2018	09:15	CST-6	Thunderstorm Wind	55 kts. MG	0	0	1.00K	0.00K
<a href="#">CAMPBELLSVILLE</a>	TAYLOR CO.	KY	06/26/2018	09:42	EST-5	Thunderstorm Wind	53 kts. EG	0	0	20.00K	0.00K
<a href="#">SLEMP</a>	PERRY CO.	KY	06/26/2018	09:43	EST-5	Thunderstorm Wind	51 kts. EG	0	0	0.00K	0.00K
<a href="#">HENDERSON</a>	HENDERSON CO.	KY	06/26/2018	09:43	CST-6	Thunderstorm Wind	56 kts. EG	0	0	30.00K	0.00K
<a href="#">GUFFIE</a>	MCLEAN CO.	KY	06/26/2018	09:56	CST-6	Thunderstorm Wind	61 kts. EG	0	0	40.00K	0.00K
<a href="#">STANLEY</a>	DAVIESS CO.	KY	06/26/2018	10:05	CST-6	Thunderstorm Wind	61 kts. EG	0	0	15.00K	0.00K
<a href="#">ROCKY HILL</a>	EDMONSON CO.	KY	06/26/2018	10:13	CST-6	Thunderstorm Wind	53 kts. EG	0	0	0.00K	0.00K
<a href="#">ROUNDHILL</a>	EDMONSON CO.	KY	06/26/2018	10:13	CST-6	Thunderstorm Wind	53 kts. EG	0	0	0.00K	0.00K
<a href="#">FRANKFORT</a>	FRANKLIN CO.	KY	06/26/2018	10:31	EST-5	Thunderstorm Wind	52 kts. EG	0	0	0.00K	0.00K
<a href="#">MYSTIC</a>	BRECKINRIDGE CO.	KY	06/26/2018	10:45	CST-6	Thunderstorm Wind	51 kts. EG	0	0	0.00K	0.00K
<a href="#">CLOVERPORT</a>	BRECKINRIDGE CO.	KY	06/26/2018	10:49	CST-6	Thunderstorm Wind	52 kts. EG	0	0	0.00K	0.00K
<a href="#">MADRID</a>	BRECKINRIDGE CO.	KY	06/26/2018	10:53	CST-6	Thunderstorm Wind	53 kts. EG	0	0	15.00K	0.00K
<a href="#">MC DANIELS</a>	BRECKINRIDGE CO.	KY	06/26/2018	10:53	CST-6	Thunderstorm Wind	53 kts. EG	0	0	0.00K	0.00K
<a href="#">HARNED</a>	BRECKINRIDGE CO.	KY	06/26/2018	10:54	CST-6	Thunderstorm Wind	51 kts. EG	0	0	20.00K	0.00K
<a href="#">HARNED</a>	BRECKINRIDGE CO.	KY	06/26/2018	10:59	CST-6	Thunderstorm Wind	53 kts. EG	0	0	50.00K	0.00K
<a href="#">BEWLEYVILLE</a>	BRECKINRIDGE CO.	KY	06/26/2018	11:01	CST-6	Thunderstorm Wind	52 kts. EG	0	0	0.00K	0.00K
<a href="#">BURAS</a>	BRECKINRIDGE CO.	KY	06/26/2018	11:03	CST-6	Thunderstorm Wind	52 kts. EG	0	0	0.00K	0.00K
<a href="#">ROUNDHILL</a>	EDMONSON CO.	KY	06/26/2018	11:03	CST-6	Thunderstorm Wind	54 kts. EG	0	0	0.00K	0.00K
<a href="#">ROCKY HILL</a>	EDMONSON CO.	KY	06/26/2018	11:20	CST-6	Thunderstorm Wind	53 kts. EG	0	0	0.00K	0.00K
<a href="#">RED HILL</a>	ALLEN CO.	KY	06/26/2018	11:50	CST-6	Thunderstorm Wind	53 kts. EG	0	0	0.00K	0.00K
<a href="#">GREENSBURG</a>	GREEN CO.	KY	06/26/2018	12:03	CST-6	Thunderstorm Wind	52 kts. EG	0	0	0.00K	0.00K
<a href="#">LOUISVILLE</a>	JEFFERSON CO.	KY	06/26/2018	12:30	EST-5	Thunderstorm Wind	53 kts. EG	0	0	100.00K	0.00K
<a href="#">HIGHLANDS</a>	JEFFERSON CO.	KY	06/26/2018	12:30	EST-5	Thunderstorm Wind	52 kts. EG	0	0	20.00K	0.00K
<a href="#">(LOU)BOWMAN FLD LOUI</a>	JEFFERSON CO.	KY	06/26/2018	12:33	EST-5	Thunderstorm Wind	50 kts. MG	0	0	0.00K	0.00K
<a href="#">MARTIN BOX</a>	HARDIN CO.	KY	06/26/2018	12:36	EST-5	Thunderstorm Wind	56 kts. EG	0	0	100.00K	0.00K
<a href="#">BURKESVILLE</a>	CUMBERLAND CO.	KY	06/26/2018	12:42	CST-6	Thunderstorm Wind	52 kts. EG	0	0	0.00K	0.00K
<a href="#">BALLARDSVILLE</a>	JEFFERSON CO.	KY	06/26/2018	12:42	EST-5	Thunderstorm Wind	53 kts. EG	0	0	50.00K	0.00K

<a href="#">Location</a>	<a href="#">County/Zone</a>	<a href="#">St.</a>	<a href="#">Date</a>	<a href="#">Time</a>	<a href="#">T.Z.</a>	<a href="#">Type</a>	<a href="#">Mag</a>	<a href="#">Dth</a>	<a href="#">Inj</a>	<a href="#">PrD</a>	<a href="#">CrD</a>
<a href="#">BALLARDSVILLE</a>	JEFFERSON CO.	KY	06/26/2018	12:42	EST-5	Thunderstorm Wind	53 kts. EG	0	0	0.00K	0.00K
<a href="#">O BANNON</a>	JEFFERSON CO.	KY	06/26/2018	12:42	EST-5	Thunderstorm Wind	52 kts. EG	0	0	0.00K	0.00K
<a href="#">GAMALIEL</a>	MONROE CO.	KY	06/26/2018	12:52	CST-6	Thunderstorm Wind	53 kts. EG	0	0	0.00K	0.00K
<a href="#">TAYLORSVILLE</a>	SPENCER CO.	KY	06/26/2018	12:56	EST-5	Thunderstorm Wind	52 kts. EG	0	0	0.00K	0.00K
<a href="#">PINE GROVE</a>	LAUREL CO.	KY	06/26/2018	12:58	EST-5	Thunderstorm Wind	50 kts. EG	0	0	0.00K	0.00K
<a href="#">HUMPHREY</a>	CASEY CO.	KY	06/26/2018	13:10	EST-5	Thunderstorm Wind	53 kts. EG	0	0	0.00K	0.00K
<a href="#">HUMPHREY</a>	CASEY CO.	KY	06/26/2018	13:10	EST-5	Thunderstorm Wind	52 kts. EG	0	0	0.00K	0.00K
<a href="#">NEW CASTLE</a>	HENRY CO.	KY	06/26/2018	13:10	EST-5	Thunderstorm Wind	54 kts. EG	0	0	0.00K	0.00K
<a href="#">NEW CASTLE</a>	HENRY CO.	KY	06/26/2018	13:10	EST-5	Thunderstorm Wind	54 kts. EG	0	0	0.00K	0.00K
<a href="#">EAGLE STATION</a>	CARROLL CO.	KY	06/26/2018	13:11	EST-5	Thunderstorm Wind	50 kts. EG	0	0	1.00K	0.00K
<a href="#">NORTH PLEASUREVILLE</a>	HENRY CO.	KY	06/26/2018	13:15	EST-5	Thunderstorm Wind	53 kts. EG	0	0	0.00K	0.00K
<a href="#">BELLTOWN</a>	MARION CO.	KY	06/26/2018	13:16	EST-5	Thunderstorm Wind	52 kts. EG	0	0	0.00K	0.00K
<a href="#">SALLEETOWN</a>	MARION CO.	KY	06/26/2018	13:20	EST-5	Thunderstorm Wind	52 kts. EG	0	0	0.00K	0.00K
<a href="#">GRATZ</a>	OWEN CO.	KY	06/26/2018	13:23	EST-5	Thunderstorm Wind	50 kts. EG	0	0	3.00K	0.00K
<a href="#">MONTEREY</a>	OWEN CO.	KY	06/26/2018	13:27	EST-5	Thunderstorm Wind	50 kts. EG	0	0	3.00K	0.00K
<a href="#">MC BRAYER</a>	ANDERSON CO.	KY	06/26/2018	13:36	EST-5	Thunderstorm Wind	50 kts. MG	0	0	0.00K	0.00K
<a href="#">HUSTONVILLE</a>	LINCOLN CO.	KY	06/26/2018	13:40	EST-5	Thunderstorm Wind	53 kts. EG	0	0	0.00K	0.00K
<a href="#">JULIP</a>	WHITLEY CO.	KY	06/26/2018	14:06	EST-5	Thunderstorm Wind	50 kts. EG	0	0	0.00K	0.00K
<a href="#">CECILIA</a>	HARDIN CO.	KY	06/26/2018	14:07	EST-5	Thunderstorm Wind	53 kts. EG	0	0	0.00K	0.00K
<a href="#">BELLEVIEW</a>	BOONE CO.	KY	06/26/2018	14:09	EST-5	Thunderstorm Wind	50 kts. EG	0	0	1.00K	0.00K
<a href="#">O BANNON</a>	JEFFERSON CO.	KY	06/26/2018	14:30	EST-5	Thunderstorm Wind	52 kts. EG	0	0	0.00K	0.00K
<a href="#">WOFFORD</a>	WHITLEY CO.	KY	06/26/2018	14:45	EST-5	Thunderstorm Wind	50 kts. EG	0	0	0.00K	0.00K
<a href="#">HENDERSON</a>	HENDERSON CO.	KY	06/26/2018	17:48	CST-6	Thunderstorm Wind	56 kts. EG	0	2	20.00K	0.00K
<a href="#">HEBBARDSVILLE</a>	HENDERSON CO.	KY	06/26/2018	18:05	CST-6	Thunderstorm Wind	52 kts. EG	0	0	2.00K	0.00K
<a href="#">WEST LOUISVILLE</a>	DAVIESS CO.	KY	06/26/2018	18:10	CST-6	Thunderstorm Wind	61 kts. EG	0	0	5.00K	0.00K
<a href="#">BREMEN</a>	MUHLENBERG CO.	KY	06/26/2018	18:20	CST-6	Thunderstorm Wind	74 kts. EG	0	0	150.00K	0.00K
<a href="#">CENTRAL CITY</a>	MUHLENBERG CO.	KY	06/26/2018	18:25	CST-6	Thunderstorm Wind	56 kts. EG	0	0	15.00K	0.00K
<a href="#">SEDALIA</a>	GRAVES CO.	KY	06/26/2018	19:37	CST-6	Thunderstorm Wind	56 kts. EG	0	0	6.00K	0.00K
<a href="#">MURRAY</a>	CALLOWAY CO.	KY	06/26/2018	19:45	CST-6	Thunderstorm Wind	52 kts. EG	0	1	16.00K	0.00K
<a href="#">PLANO</a>	WARREN CO.	KY	06/27/2018	12:15	CST-6	Thunderstorm Wind	52 kts. EG	0	0	0.00K	0.00K
<a href="#">GLASGOW</a>	BARREN CO.	KY	06/27/2018	12:27	CST-6	Thunderstorm Wind	53 kts. EG	0	0	0.00K	0.00K
<a href="#">TEMPLE HILL</a>	BARREN CO.	KY	06/27/2018	12:44	CST-6	Thunderstorm Wind	53 kts. EG	0	0	0.00K	0.00K
<a href="#">SCOTTSVILLE</a>	ALLEN CO.	KY	06/27/2018	13:00	CST-6	Thunderstorm Wind	53 kts. EG	0	0	0.00K	0.00K
<a href="#">OAK FOREST</a>	ALLEN CO.	KY	06/27/2018	13:09	CST-6	Thunderstorm Wind	53 kts. EG	0	0	0.00K	0.00K
<a href="#">GRANDVIEW</a>	MONROE CO.	KY	06/27/2018	13:18	CST-6	Thunderstorm Wind	53 kts. EG	0	0	0.00K	0.00K
<a href="#">WINGO</a>	GRAVES CO.	KY	06/28/2018	10:00	CST-6	Thunderstorm Wind	52 kts. EG	0	0	3.00K	0.00K
<a href="#">MURRAY</a>	CALLOWAY CO.	KY	06/28/2018	10:45	CST-6	Thunderstorm Wind	61 kts. EG	0	0	40.00K	0.00K
<a href="#">SALEM</a>	LIVINGSTON CO.	KY	06/28/2018	18:53	CST-6	Thunderstorm Wind	65 kts. EG	0	0	30.00K	0.00K
<a href="#">LA CENTER</a>	BALLARD CO.	KY	06/28/2018	19:10	CST-6	Thunderstorm Wind	61 kts. EG	0	0	40.00K	0.00K
<a href="#">PADUCAH</a>	MCCRACKEN CO.	KY	06/28/2018	19:10	CST-6	Thunderstorm Wind	65 kts. EG	0	0	75.00K	0.00K
<a href="#">EDDYVILLE</a>	LYON CO.	KY	06/28/2018	19:15	CST-6	Thunderstorm Wind	52 kts. EG	0	0	5.00K	0.00K
<a href="#">CALVERT CITY</a>	MARSHALL CO.	KY	06/28/2018	19:20	CST-6	Thunderstorm Wind	52 kts. EG	0	0	40.00K	0.00K

<u>Location</u>	<u>County/Zone</u>	<u>St.</u>	<u>Date</u>	<u>Time</u>	<u>T.Z.</u>	<u>Type</u>	<u>Mag</u>	<u>Dth</u>	<u>Inj</u>	<u>PrD</u>	<u>CrD</u>
<a href="#">KANSAS</a>	GRAVES CO.	KY	06/28/2018	19:25	CST-6	Thunderstorm Wind	52 kts. EG	0	0	40.00K	0.00K
<a href="#">CUNNINGHAM</a>	CARLISLE CO.	KY	06/28/2018	19:40	CST-6	Thunderstorm Wind	56 kts. EG	0	0	45.00K	0.00K
<a href="#">MURRAY</a>	CALLOWAY CO.	KY	06/28/2018	19:45	CST-6	Thunderstorm Wind	52 kts. EG	0	0	25.00K	0.00K
<a href="#">WINGO</a>	GRAVES CO.	KY	06/28/2018	19:45	CST-6	Thunderstorm Wind	52 kts. EG	0	0	5.00K	0.00K
<a href="#">CADIZ</a>	TRIGG CO.	KY	06/28/2018	19:49	CST-6	Thunderstorm Wind	56 kts. EG	0	0	15.00K	0.00K
<a href="#">HOPKINSVILLE</a>	CHRISTIAN CO.	KY	06/28/2018	20:00	CST-6	Thunderstorm Wind	70 kts. EG	0	0	7.00K	0.00K